



January 23, 2025

Jefferson Parish Government  
Jefferson Parish Purchasing Department  
General Government Building  
200 Derbigny Street, Suite 4400  
Gretna, LA 70053  
Purchasing Specialist III: Shanna Folse

Subject: SOQ No. 25-005, Provide Professional Engineering Services for the Sala Avenue Historic District Drainage Feasibility Analysis and Improvements Project

Dear Selection Committee,  
Ardurra Group, Inc. (Ardurra) is pleased to submit our qualifications to support Jefferson Parish on the Sala Avenue Historic District Drainage Feasibility Analysis and Improvements Project.

With over 30 years of proven success, Ardurra has provided professional engineering, hydraulic modeling, feasibility analysis, project management, design, and grant funding management for more than \$1 billion in Parish drainage projects. Our Technical Evaluation Committee (TEC) submission highlights our extensive experience, skilled personnel, and demonstrated ability to deliver effective drainage solutions, ensuring the success of the Sala Avenue project.

The Ardurra Team is led by a highly experienced group of local professionals with over 120 years of combined expertise in drainage-related services. Key leaders include Joe Becker as Project Manager, Gerry Preau as QA/QC Lead, and Joe Sensebe as Ardurra Area Leader. Collectively, they have successfully delivered drainage projects across Jefferson, Orleans, and Ascension Parishes, as well as for the Port of New Orleans. Complementing our local expertise, Ardurra's national network of over 1,700 technical professionals and subject matter experts is available to support Jefferson Parish's needs, providing unmatched resources to address project objectives.

We are committed to partnering with Jefferson Parish to deliver this project, whether funded locally or through external sources such as FEMA, CDBG, BRIC, or other grant programs. Our team has a proven track record of guiding clients through funding and regulatory processes, ensuring efficient and successful project outcomes.

We are enthusiastic about the opportunity to contribute to Jefferson Parish's ongoing efforts to serve its citizens. Thank you for considering Ardurra for this important project. We look forward to the possibility of working together.

Sincerely  
**Ardurra Group, Inc.**

Joseph Sensebe, PE  
Area Leader

## TEC Professional Services Questionnaire

**A. Project Name and Advertisement Resolution Number:**

**B. Firm Name & Address:**

**C. Name, title and contact information of Principal, as defined in Section 2-926 of the Jefferson Parish Code of Ordinances, who is a registered, licensed architect, professional engineer, or surveyor in the State of Louisiana:**

**D. Name and contact information of employee who is a registered and licensed architect, professional engineer, or surveyor in the State of Louisiana in the applicable discipline. A subcontractor may be substituted here only if the advertised Project requires more than one discipline.**

**E. Please provide the number of employees whose primary function corresponds with each category:**

<input type="checkbox"/> Administrative	<input type="checkbox"/> Estimators	<input type="checkbox"/> Specification Writers
<input type="checkbox"/> Architects (Licensed)	<input type="checkbox"/> Geologists	<input type="checkbox"/> Structural Engineers
<input type="checkbox"/> Chemical Engineers	<input type="checkbox"/> Geotechnical Engineers	<input type="checkbox"/> Graduate Engineers
<input type="checkbox"/> Civil Engineers	<input type="checkbox"/> Interior Designers	<input type="checkbox"/> Project Managers
<input type="checkbox"/> Construction Inspectors	<input type="checkbox"/> Landscape Architects	<input type="checkbox"/> Clerical
<input type="checkbox"/> Ecologists	<input type="checkbox"/> Land Surveyor	<input type="checkbox"/> Grant/Funding Specialist
<input type="checkbox"/> Electrical Engineers	<input type="checkbox"/> Mechanical Engineers	<input type="checkbox"/> Sanitary Engineers
<input type="checkbox"/> Engineer Intern	<input type="checkbox"/> Environmental Engineers	
<input type="checkbox"/> Professional Land Surveyors		<input type="checkbox"/> <b>TOTAL</b>

**F. Is this submittal by a JOINT-VENTURE? Please check: YES                      NO**

**If marked "No" skip to Section I. If marked "yes" complete Sections G-H.**

## TEC Professional Services Questionnaire

**G. If submittal is by JOINT-VENTURE, list the firms participating and outline specific areas of responsibility (including administrative, technical, and financial) for each firm. Please attach additional pages if necessary.**

1.

2.

**H. Has this JOINT-VENTURE previously worked together? Please check:**  
**YES          NO**

**I. List all subcontractors anticipated for this Project. Please note that all subcontractors must submit a fully completed copy of this questionnaire, applicable licenses, and any other information required by the advertisement. See Jefferson Parish Code of Ordinances, Sec. 2-928(a)(3). Please attach additional pages if necessary.**

Name & Address:	Specialty:	Worked with Firm Before (Yes or No):
1.		
2.		
3.		

**J. Please specify the total number of support personnel that may assist in the completion of this Project:**

\_\_\_\_\_

**TEC Professional Services Questionnaire**

<b>KEY PERSON, SPECIALIST, OR INDIVIDUAL CONSULTANT:</b>
<b>Name &amp; Title:</b>
<b>Project Assignment:</b>
<b>Name of Firm with which associated:</b>
<b>Years' experience with this Firm:</b>
<b>Education: Degree(s)/Year/Specialization:</b>
<b>Active registration: Year first registered/discipline:</b>
<b>Other experience and qualifications relevant to the proposed Project:</b>



## TEC Professional Services Questionnaire

**K. List the professional in charge, key persons, specialists, and individual consultants anticipated for this Project and provide their relevant information below. If necessary, please attach additional documentation (i.e. resume) that demonstrates the employment history and experience of the Firm's key persons that may assist in the completion of this Project. Please attach additional pages if necessary.**

### **PROFESSIONAL IN CHARGE OF PROJECT:**

**Name & Title:**

**Project Assignment:**

**Name of Firm with which associated:**

**Years' experience with this Firm:**

**Education: Degree(s)/Year/Specialization:**

**Active registration: Year first registered/discipline:**

**Other experience and qualifications relevant to the proposed Project:**



**TEC Professional Services Questionnaire**

<b>KEY PERSON, SPECIALIST, OR INDIVIDUAL CONSULTANT:</b>
<b>Name &amp; Title:</b>
<b>Project Assignment:</b>
<b>Name of Firm with which associated:</b>
<b>Years' experience with this Firm:</b>
<b>Education: Degree(s)/Year/Specialization:</b>
<b>Active registration: Year first registered/discipline:</b>
<b>Other experience and qualifications relevant to the proposed Project:</b>





**TEC Professional Services Questionnaire**

<b>KEY PERSON, SPECIALIST, OR INDIVIDUAL CONSULTANT:</b>
<b>Name &amp; Title:</b>
<b>Project Assignment:</b>
<b>Name of Firm with which associated:</b>
<b>Years' experience with this Firm:</b>
<b>Education: Degree(s)/Year/Specialization:</b>
<b>Active registration: Year first registered/discipline:</b>
<b>Other experience and qualifications relevant to the proposed Project:</b>



**TEC Professional Services Questionnaire**

<b>KEY PERSON, SPECIALIST, OR INDIVIDUAL CONSULTANT:</b>
<b>Name &amp; Title:</b>
<b>Project Assignment:</b>
<b>Name of Firm with which associated:</b>
<b>Years' experience with this Firm:</b>
<b>Education: Degree(s)/Year/Specialization:</b>
<b>Active registration: Year first registered/discipline:</b>
<b>Other experience and qualifications relevant to the proposed Project:</b>



**TEC Professional Services Questionnaire**

<b>KEY PERSON, SPECIALIST, OR INDIVIDUAL CONSULTANT:</b>
<b>Name &amp; Title:</b>
<b>Project Assignment:</b>
<b>Name of Firm with which associated:</b>
<b>Years' experience with this Firm:</b>
<b>Education: Degree(s)/Year/Specialization:</b>
<b>Active registration: Year first registered/discipline:</b>
<b>Other experience and qualifications relevant to the proposed Project:</b>



**TEC Professional Services Questionnaire**

<b>KEY PERSON, SPECIALIST, OR INDIVIDUAL CONSULTANT:</b>
<b>Name &amp; Title:</b>
<b>Project Assignment:</b>
<b>Name of Firm with which associated:</b>
<b>Years' experience with this Firm:</b>
<b>Education: Degree(s)/Year/Specialization:</b>
<b>Active registration: Year first registered/discipline:</b>
<b>Other experience and qualifications relevant to the proposed Project:</b>





**TEC Professional Services Questionnaire**

<b>KEY PERSON, SPECIALIST, OR INDIVIDUAL CONSULTANT:</b>
<b>Name &amp; Title:</b>
<b>Project Assignment:</b>
<b>Name of Firm with which associated:</b>
<b>Years' experience with this Firm:</b>
<b>Education: Degree(s)/Year/Specialization:</b>
<b>Active registration: Year first registered/discipline:</b>
<b>Other experience and qualifications relevant to the proposed Project:</b>



**TEC Professional Services Questionnaire**

<b>KEY PERSON, SPECIALIST, OR INDIVIDUAL CONSULTANT:</b>
<b>Name &amp; Title:</b>
<b>Project Assignment:</b>
<b>Name of Firm with which associated:</b>
<b>Years' experience with this Firm:</b>
<b>Education: Degree(s)/Year/Specialization:</b>
<b>Active registration: Year first registered/discipline:</b>
<b>Other experience and qualifications relevant to the proposed Project:</b>



**TEC Professional Services Questionnaire**

<b>KEY PERSON, SPECIALIST, OR INDIVIDUAL CONSULTANT:</b>
<b>Name &amp; Title:</b>
<b>Project Assignment:</b>
<b>Name of Firm with which associated:</b>
<b>Years' experience with this Firm:</b>
<b>Education: Degree(s)/Year/Specialization:</b>
<b>Active registration: Year first registered/discipline:</b>
<b>Other experience and qualifications relevant to the proposed Project:</b>



**TEC Professional Services Questionnaire**

<b>KEY PERSON, SPECIALIST, OR INDIVIDUAL CONSULTANT:</b>
<b>Name &amp; Title:</b>
<b>Project Assignment:</b>
<b>Name of Firm with which associated:</b>
<b>Years' experience with this Firm:</b>
<b>Education: Degree(s)/Year/Specialization:</b>
<b>Active registration: Year first registered/discipline:</b>
<b>Other experience and qualifications relevant to the proposed Project:</b>





**TEC Professional Services Questionnaire**

<b>KEY PERSON, SPECIALIST, OR INDIVIDUAL CONSULTANT:</b>
<b>Name &amp; Title:</b>
<b>Project Assignment:</b>
<b>Name of Firm with which associated:</b>
<b>Years' experience with this Firm:</b>
<b>Education: Degree(s)/Year/Specialization:</b>
<b>Active registration: Year first registered/discipline:</b>
<b>Other experience and qualifications relevant to the proposed Project:</b>



**TEC Professional Services Questionnaire**

<b>KEY PERSON, SPECIALIST, OR INDIVIDUAL CONSULTANT:</b>
<b>Name &amp; Title:</b>
<b>Project Assignment:</b>
<b>Name of Firm with which associated:</b>
<b>Years' experience with this Firm:</b>
<b>Education: Degree(s)/Year/Specialization:</b>
<b>Active registration: Year first registered/discipline:</b>
<b>Other experience and qualifications relevant to the proposed Project:</b>



## TEC Professional Services Questionnaire

**L. Work by Firm or Joint-Venture members which best illustrates current qualifications relevant to this Project. Please include any and all work performed for Jefferson Parish. Please attach additional pages if necessary.**

### PROJECT NO. 1

Project Name, Location and Owner's contact information:	Nature of Firm's Responsibility:	
Completion Date (Actual or estimated):	Estimated Cost:	
	Entire Project:	Work for which Firm was Responsible:

### PROJECT NO. 2

Project Name, Location and Owner's contact information:	Nature of Firm's Responsibility:	
Completion Date (Actual or estimated):	Estimated Cost:	
	Entire Project:	Work for which Firm was Responsible:

## TEC Professional Services Questionnaire

<b>PROJECT NO. 3</b>		
<b>Project Name, Location and Owner's contact information:</b>	<b>Nature of Firm's Responsibility</b>	
<b>Completion Date (Actual or estimated)</b>	<b>Estimated Cost:</b>	
	<b>Entire Project:</b>	<b>Work for which Firm was Responsible:</b>

<b>PROJECT NO. 4</b>		
<b>Project Name, Location and Owner's contact information:</b>	<b>Nature of Firm's Responsibility:</b>	
<b>Completion Date (Actual or estimated):</b>	<b>Estimated Cost:</b>	
	<b>Entire Project:</b>	<b>Work for which Firm was Responsible:</b>

## TEC Professional Services Questionnaire

<b>PROJECT NO. 5</b>		
<b>Project Name, Location and Owner's contact information:</b>	<b>Nature of Firm's Responsibility:</b>	
<b>Completion Date (Actual or estimated):</b>	<b>Estimated Cost:</b>	
	<b>Entire Project:</b>	<b>Work for which Firm was Responsible:</b>

<b>PROJECT NO. 6</b>		
<b>Project Name, Location and Owner's contact information:</b>	<b>Nature of Firm's Responsibility:</b>	
<b>Completion Date (Actual or estimated):</b>	<b>Estimated Cost:</b>	
	<b>Entire Project:</b>	<b>Work for which Firm was Responsible:</b>



## TEC Professional Services Questionnaire

<b>PROJECT NO. 7</b>		
<b>Project Name, Location and Owner's contact information:</b>	<b>Nature of Firm's Responsibility:</b>	
<b>Completion Date (Actual or estimated):</b>	<b>Estimated Cost:</b>	
	<b>Entire Project:</b>	<b>Work for which Firm was Responsible:</b>

<b>PROJECT NO. 8</b>		
<b>Project Name, Location and Owner's contact information:</b>	<b>Nature of Firm's Responsibility:</b>	
<b>Completion Date (Actual or estimated):</b>	<b>Estimated Cost:</b>	
	<b>Entire Project:</b>	<b>Work for which Firm was Responsible:</b>

## TEC Professional Services Questionnaire

<b>PROJECT NO. 9</b>		
<b>Project Name, Location and Owner's contact information:</b>	<b>Nature of Firm's Responsibility:</b>	
<b>Completion Date (Actual or estimated):</b>	<b>Estimated Cost:</b>	
	<b>Entire Project:</b>	<b>Work for which Firm was Responsible:</b>

<b>PROJECT NO. 10</b>		
<b>Project Name, Location and Owner's contact information:</b>	<b>Nature of Firm's Responsibility:</b>	
<b>Completion Date (Actual or estimated):</b>	<b>Estimated Cost:</b>	
	<b>Entire Project:</b>	<b>Work for which Firm was Responsible:</b>

## TEC Professional Services Questionnaire

**M. List all prior and/or on-going litigation between Firm and Jefferson Parish. Please attach additional pages if necessary.**

<b>Parties:</b>		<b>Status/Result of Case:</b>
<b>Plaintiff:</b>	<b>Defendant:</b>	
1.		
2.		
3.		
4.		

**N. Use this space to provide any additional information or description of resources supporting Firm's qualifications for the proposed project.**

**O. To the best of my knowledge, the foregoing is an accurate statement of facts.**

**Signature:** \_\_\_\_\_ **Print Name:** \_\_\_\_\_

**Title:** \_\_\_\_\_ **Date:** \_\_\_\_\_













## TEC Professional Services Questionnaire

**A. Project Name and Advertisement Resolution Number:**

Professional Engineering Services for the  
**Sala Avenue Historic Distric Drainage Feasibility Analysis and Improvements Project**

**SOQ 25-005 | Resolution No. 145576**

**B. Firm Name & Address:**



**BFM Corporation, LLC**

15 Veterans Memorial Boulevard | Kenner LA 70062

**C. Name, title, and contact information of Principal, as defined in Section 2-926 of the Jefferson Parish Code of Ordinances, who is a registered, licensed architect, professional engineer, or surveyor in the State of Louisiana:**

**Chad M. Poché, P.E., Executive Vice President**

504-468-8800 | 504-460-5239 cell | cpoche@bfmcorporation.com

Registered Professional Civil Engineer (**Louisiana No. 27667; since 1998**)

**D. Name and contact information of employee who is a registered and licensed architect, professional engineer, or surveyor in the State of Louisiana in the applicable discipline. A subcontractor may be substituted here only if the advertised Project requires more than one discipline:**

**Ralph P. Fontcuberta, Jr., PLS, Executive Vice President**

504-468-8800 | 504-468-8800 cell | ralph@bfmcorporation.com

Registered Professional Land Surveyor (**Louisiana No. 4329; since 1974**)

**E. Please provide the number of employees whose primary function corresponds with each category:**

<u>4</u>	Administrative	<u>          </u>	Estimators	<u>          </u>	Specification Writers
<u>          </u>	Architects (Licensed)	<u>          </u>	Geologists	<u>          </u>	Structural Engineers
<u>          </u>	Chemical Engineers	<u>1</u>	Geotechnical Engineers	<u>          </u>	Graduate Engineers
<u>          </u>	Civil Engineers	<u>          </u>	Interior Designers	<u>2</u>	Project Managers
<u>          </u>	Construction Inspectors	<u>          </u>	Landscape Architects	<u>          </u>	Clerical ( <i>see Administrative</i> )
<u>          </u>	Ecologists	<u>1</u>	Land Surveyor ( <i>Apprentice</i> )	<u>          </u>	Grant/Funding Specialist
<u>          </u>	Electrical Engineers	<u>          </u>	Mechanical Engineers	<u>          </u>	Sanitary Engineers
<u>          </u>	Engineer Intern	<u>          </u>	Environmental Engineers	<u>1</u>	<i>Researcher/Archivist</i>
<u>2</u>	Professional Land Surveyors	<u>          </u>		<u>2</u>	<i>CADD Technicians</i>
				<u>5</u>	<i>Survey Crew Chief</i>
				<u>4</u>	<i>Survey Crew Instrumentman</i>
				<u>22</u>	<b>TOTAL</b>

**F. Is this submittal by a JOINT-VENTURE? Please check: YES            NO X**

**If marked “no”, skip to Section I. If marked “yes”, complete Sections G-H.**

## TEC Professional Services Questionnaire

**G. If submittal is by JOINT-VENTURE, list the firms participating and outline specific areas of responsibility (including administrative, technical, and financial) for each firm. Please attach additional pages if necessary.**

1.  
N/A

2.

**H. Has this JOINT-VENTURE previously worked together? Please check:**

YES\_\_\_\_\_ NO\_\_\_\_\_ N/A

**I. List all subcontractors anticipated for this Project. Please note that all subcontractors must submit a fully completed copy of this questionnaire, applicable licenses, and any other information required by the advertisement. See Jefferson Parish Code of Ordinances, Sec. 2-928(a)(3). Please attach additional pages if necessary.**

Name & Address:	Specialty:	Worked with Firm Before (Yes or No):
1. N/A		
2.		
3.		

**J. Please specify the total number of support personnel that may assist in the completion of the Project:**

22 (all personnel will be available for assignment to the project)

## TEC Professional Services Questionnaire

**K. List the professional in charge, key persons, specialists, and individual consultants anticipated for this Project and provide their relevant information below. If necessary, please attach additional documentation (i.e., résumé) that demonstrates the employment history and experience of the Firm's key persons that may assist in the completion of this Project. Please attach additional pages if necessary.**

### PROFESSIONAL IN CHARGE OF PROJECT:

**Name & Title:**

**Ralph P. Fontcuberta, Jr., PLS**

Executive Vice President / Registered Professional Land Surveyor

**Project Assignment:**

Registered Professional Land Surveyor

**Name of Firm with which associated:**

**BFM CORPORATION, LLC**  
Professional Land & Hydrographic Surveying

**Years' experience with this Firm:**

43 years (Founding Principal of BFM in 1982);      Gulf South Engineering and Testing, Inc. | 2017 to present  
58 years total (1967)      BFM Corporation, LLC | 1982 to present  
Surveys, Inc. | 1967 to 1982  
The Boeing Company | 1964 to 1967

**Education: Degree(s)/Year/Specialization:**

2 yr, Building Trade Curriculum, Delgado, New Orleans  
2 yr, Mathematics Curriculum, University of New Orleans

**Active Registration: Year first registered/discipline:**

1974 / Professional Land Surveyor (Louisiana No. 4329)  
1974 / Professional Land Surveyor (Mississippi No. 1633)

**Other experience and qualifications relevant to the proposed Project:**

**Ralph P. Fontcuberta, Jr., PLS has provided services on an almost incalculable number of surveying projects throughout southeastern Louisiana in the past half century and has been a registered Professional Land Surveyor (PLS) since 1974.** He is thoroughly knowledgeable in all aspects of surveying: topographic, hydrographic, boundary, right-of-way surveying, and all facets thereof. He has provided surveying services for residential, plant, and industrial layout projects, ranging from small private lots & buildings to multi-million-dollar programs, including the New Orleans FEMA Streets/Recovery Roads Program. Since the beginning of his career, his work has entailed computations, drafting, and field work for various industrial, commercial, municipal, and private clients.

Project work has included topographic surveying needed for a wide variety of engineering, architectural, construction, and other related endeavors. This has included projects for numerous branches of virtually every regional city/parish/town government, multiple State agencies (LA Dept. of Natural Resources (LADNR), Coastal Protection & Restoration Administration (CPRA), LA

## TEC Professional Services Questionnaire

Other experience and qualifications: **Ralph P. Fontcuberta, Jr., PLS (continued)**

Dept. of Transportation & Development (LADOTD), MS Dept. of Transportation (MDOT), and others), Federal agencies (U.S. Army Corps of Engineers (USACE), Dept. of the Navy, etc.), private/public companies (Entergy, BellSouth, Cox Cable, etc.), and numerous other public/private entities.

**Mr. Fontcuberta's surveying experience with Jefferson Parish can be traced back to BFM's inception in 1982, and to 1967 then while working as a surveyor with another firm.** He has over half a century of experience with surveying throughout the region and specifically with Jefferson Parish. He has served as the PLS for projects throughout every corner of Jefferson Parish. Relevant project history includes, but is certainly not limited to, the following:

- Mounes Street Subsurface Drainage (Phase IV, Dickory Ave to Elmwood Park Blvd), Jefferson Parish, LA
- Metairie Road Drainage Evaluation, Metairie, Jefferson Parish, LA
- Avenue D Drainage Improvements (Phase VIII: Allo Street), Metairie, Jefferson Parish, LA
- Orange Lane Drainage Pump Station Project (Drainage Mapping), Grand Isle, Jefferson Parish, LA
- Bissonet Plaza Drainage Improvements (Phase 1, Elmwood Pkwy & Craig Ave), Jefferson Parish, LA
- Lafitte Drainage Project, Town of Jean Lafitte, Jefferson Parish, LA
- Central Avenue Roadway Drainage & Water Main Improvements, Jefferson Parish, LA
- Taft Park Pump Station and Drain Line Path, Jefferson Parish, LA
- West Bank Expressway, Phase I Drainage Map (Peters Rd to Manhattan Blvd), Jefferson Parish, LA
- Coventry Drainage Pump Stations, River Ridge, Jefferson Parish, LA
- Paillet - Maplewood Drainage Improvements, Jefferson Parish, LA
- Jack & Bores Survey (Drainage Project), Waggaman, Jefferson Parish, LA
- Taft Park Pump Station and Drain Line Path, Jefferson Parish, LA
- Mazoue Ditch Improvements, Phase I, Jefferson Parish, LA
- Emergency Generators at 13 Pump Station Sites, Jefferson Parish, LA
- Oakwood/Terrytown Drainage Improvements, Jefferson Parish, LA
- Massachusetts Avenue Drainage Improvements, Jefferson Parish, LA
- Orleans Village Subdivision Drainage Improvements, Jefferson Parish, LA
- Morton & Ingrid Pump Station, Jefferson Parish, LA
- Hoey's Canal Drainage Improvements (Deckbar Ave to Labarre Rd), Jefferson Parish, LA
- Drainage Pump Station, Veterans North & South, Right-of-Way, 17th Street Canal, Jefferson Parish, LA
- Mounes Subsurface Drainage Phase I, Jefferson Parish, LA
- Marlin Court Drainage Project, Jefferson Parish, LA
- Woodland West Drainage Improvements - Phase 2A, Vulcan Dr & Telestar St, Jefferson Parish, LA
- Sub-Basin 3 Proposed Improvements (Meadow St & Myrtle St), Bunche Village, Jefferson Parish, LA
- Avenue D Drainage Improvements, Jefferson Parish, LA
- Oakwood Terrytown Drainage Improvements (Carol Sue Drainage Improvements), Jefferson Parish, LA

## TEC Professional Services Questionnaire

Other experience and qualifications: **Ralph P. Fontcuberta, Jr., PLS (continued)**

- West Bank Subsurface Drainage Improvement Program Ph II (Maplewood & Paillet), Jefferson Parish, LA
- Hillings Ditch/Drolla/Suave Road Drainage Improvements, Jefferson Parish, LA
- Route Topographic (including Lift Station/Force Main) Surveying Services, Jefferson Parish, LA
- Paillet Pump Station Access Road and Drainage Improvements, Jefferson Parish, LA
- Westgate Subdivision Subsurface Drainage Improvements, Jefferson Parish, LA
- Canal No. 17 Bank Stabilization Phase II, Jefferson Parish, LA
- Clearview Drainage Pump Station and St. Peter's Ditch, Jefferson Parish, LA
- Johnson Street Drainage Improvements (Phases I & II), Jefferson Parish, LA
- Hero Pump Station, Harvey, Jefferson Parish, LA
- West Bank Subsurface Drainage Improvement Project, Phase II, Bellemeade Boulevard to the Violet Canal Discharge, Jefferson Parish, LA
- Hilling Ditch Drainage Improvements, Jefferson Parish, LA
- Upper Kraak Pump Station, Jefferson Parish, LA
- Mason Ditch Drainage Improvements, Jefferson Parish, LA
- Hurricane Gustav Drainage Canal Repairs, East Bank, Jefferson Parish, LA
- Bannerwood Drainage Improvements, Jefferson Parish, LA
- Improvements to Bayou Segnette Drainage Pump Station No. 1, Jefferson Parish, LA
- Sena Drive Subsurface Drainage Improvements, Jefferson Parish, LA
- Drainage Improvements to the Canal No. 2 Culvert Crossing at California Avenue, Jefferson Parish, LA
- Kawanee Drive Drainage Improvements, Jefferson Parish, LA
- Mazoue Ditch Drainage Improvements Phase IV, Jefferson Parish, LA
- Mazoue Ditch Drainage Improvements (Rose Crest Lane to Darby Lane), Jefferson Parish, LA
- Breaux Ditch Improvements, East Ames Boulevard (Leo Kenner Parkway), Jefferson Parish, LA
- Manson Ditch (ICRR Ditch) Survey, Jefferson Parish, LA
- Drainage Improvements, Metairie Lawn to Labarre Drive, Jefferson Parish, LA
- Cleary Avenue & West Napoleon Lift Station & Force Main, Jefferson Parish, LA
- Canal #5 (West Metairie) Drainage Improvements, Williams Blvd to Waldo St, Jefferson Parish, LA
- Woodland West Subdivision Drainage Improvements, Marrero, Jefferson Parish, LA
- Earhart and Clearview Interchange Drainage Study, Jefferson Parish, LA
- Hickory Drainage Study, Jefferson Parish, LA
- Crown Point Drainage Flood Control Structures, Jefferson Parish, LA
- Gulizo Canal Drainage Improvements, Jefferson Parish, LA
- Bannerwood Drainage Improvements (Mt. Laurel Bridge & Oakwood Canal), Jefferson Parish, LA
- 18th Street Drainage Improvements (18th St; Division to West Esplanade Avenue), Jefferson Parish, LA

## TEC Professional Services Questionnaire

### KEY PERSON, SPECIALIST, OR INDIVIDUAL CONSULTANT:

**Name & Title:**

**Chad M. Poché, P.E.**

Executive Vice President / Registered Professional Geotechnical Engineer

**Project Assignment:**

Engineering Liaison

**Name of Firm with which associated:**

**BFM CORPORATION, LLC**  
Professional Land & Hydrographic Surveying

**Years' experience with this Firm:**

8 years (became partial owner of BFM in 2017);  
32 years total (1993)

*BFM Corporation, LLC | 2017 to present*  
*Gulf South Engineering and Testing, Inc. | 2011 to present*  
*Ardaman and Associates, Inc. | 2007 to 2011*  
*Eustis Engineering | 1996 to 2001*  
*Soil Testing Engineers, Inc. | 1993 to 1996*

**Education: Degree(s)/Year/Specialization:**

M.S., 1998, Civil Engineering, University of New Orleans  
B.S., 1993, Civil Engineering, Louisiana State University

**Active Registration: Year first registered/discipline:**

1998, Civil Engineer (Louisiana No. 27667)  
2002, Civil Engineer (Mississippi No. 15405)

**Other experience and qualifications relevant to the proposed Project:**

Chad M. Poché, P.E. is an Executive Vice President with (and partial owner of) BFM Corporation, LLC, and a co-founder of BFM's sister company, Gulf South Engineering and Testing, Inc. He has been a consulting geotechnical engineer for nearly 30 years in South Louisiana, working on traditional and unique geotechnical engineering projects (shallow and deep foundation design, slope stability, pavement design, etc.). Mr. Poché has also provided construction oversight for waste facilities and virtually every type of earthwork related project. He has been the geotechnical engineer of record for thousands of projects throughout his career.

Mr. Poché's experience includes the development of appropriate scopes of work and proposals for a broad range of projects; planning and coordinating analyses; preparing technical reports; foundation and geotechnical engineering design; construction recommendations; Miss. River facility permitting; managing personnel and office operations, and; serving as an Expert Witness. Mr. Poché has logged soil borings; overseen the installation of ground water monitoring wells, piezometers, and inclinometers; overseen and evaluated pile load tests; overseen, performed, and evaluated dynamic pile testing (PDA and PIT); performed CMT field testing and inspection; and performed laboratory testing.



## TEC Professional Services Questionnaire

Other experience and qualifications: **Chad M. Poché, P.E. (continued)**

**Mounes Street Subsurface Drainage (Phase IV, Dickory Avenue to Elmwood Park Boulevard), Jefferson Parish, LA.** BFM provided topographic surveying services for Phase IV of the project, part of a multiphase program to improve drainage issues on Mounes Street. Phase IV involved a topographic survey of the project, extending from Dickory to Elmwood Park. Services provided by BFM included establishment of a baseline, setting TBMs, elevation surveys, locating improvements and utilities as well as natural elements, and /W surveying. (\$23,540 (fee); 2017)

**Metairie Road Drainage Evaluation, Metairie, Jefferson Parish, LA.** BFM provided Route Topographic Surveying for this Drainage Evaluation Project (PW 2018-024-DR). Scope included a full Route Topographic Survey (includes all services, utilities, properties, elevations and items necessary to perform any and all engineering and construction work) from gutter line to gutter line along Metairie Road from the westerly apparent R/W of Causeway Boulevard to easterly apparent R/W of Focis Street. The project encompassed approximately 10,400 linear feet, with cross-sections and elevations surveyed included as part of the scope. (\$18,350 (fee); 2020)

**Avenue D Drainage Improvements (Phase VIII: Allo Street), Metairie, Jefferson Parish, LA.** BFM executed a Route Topographic Survey for the Allo Street project, which extended from 4th St. to 6th St. A baseline was established along the centerline of Allo Street, with TBMs at each intersection along the route. Cross sections taken on a 25 ft. grid. Existing improvements were located within the designated Limits of Survey, as were visible above-ground and underground utilities, piping, and natural features including trees and shrubbery. (\$12,855 (fee); 2019)

**Broadmoor Neighborhood Roadway & Drainage Project, City of New Orleans, LA.** BFM prepared boundary and topographic surveys for multiple streets in the Broadmoor Neighborhood area for a major drainage project. Both full and partial Route Topographic Surveys were executed; the full scope plan & profile included all services, utilities, properties, elevations and items necessary to perform any and all engineering and construction work. Surveying locations included fifty intersections and a dozen lots, as well as neighborhood parks. As part of a contract amendment, BFM provided additional boundary and topographic surveying services for multiple streets in the Broadmoor/St. Andrew area. (\$1,050,471 (fee); 2017)

**Lafitte Drainage Project, Town of Jean Lafitte, Jefferson Parish, LA.** BFM Corporation provided Route Topographic Surveying services for a proposed drainage servitude project. The project built on a previous BFM project (No. 10309). The project also included provision of boundary surveying in order to provide a servitude plat with legal description. The topographic survey element included establishing a baseline along the route, location of existing improvements, location of drainage, sewerage, and water structures, locating trees and drip lines, and taking spot elevations. For the Servitude Survey, BFM located property corners on the affected properties, and adjacent lots, to verify the boundary. Deliverables included a detailed indelible prints and high-resolution PDFs, cross sections & Three-Point TIE worksheet, a metes-and-bounds legal description of the servitude, and AutoCAD drawing files in DWG format. (\$11,875 (fee); 2022)

**Central Avenue Roadway Drainage & Water Main Improvements, Jefferson Parish, LA.** BFM provided surveying services for the project which consisted of verifying pipe sizes and inverts for drainage structures along the west side (only) of Central Avenue (located during a previous BFM survey). BFM located any new drainage structures within the previous survey limits and determined the depth, size, and type of pipes within each drainage structure which were shown on the previous survey. This included catch basins, drop inlets, and ditch culvert pipes. Alterations/updates were noted on an updated version of the previous survey. (\$2,850 (fee); 2022)

## TEC Professional Services Questionnaire

### KEY PERSON, SPECIALIST, OR INDIVIDUAL CONSULTANT:

**Name & Title:**

**Gary J. Lambert, Jr., PLS**

Vice President / Registered Professional Land Surveyor

**Project Assignment:**

Project Manager/Drafting Supervisor

**Name of Firm with which associated:**

**BFM CORPORATION, LLC**  
Professional Land & Hydrographic Surveying

**Years' experience with this Firm:**

7 years (joined BFM in 2018);  
14 years total (2011)

*BFM Corporation, LLC | 2018 to present*  
*Riverlands Surveying | 2016 to 2018*  
*Bertucci Contracting | 2011 to 2016*

**Education: Degree(s)/Year/Specialization:**

B.S., 2018, Geomatics, Nicholls State University

B.S., 2014, Construction Management, Louisiana State University

**Active Registration: Year first registered/discipline:**

2021, Professional Land Surveyor (Louisiana No. 5929)

**Other experience and qualifications relevant to the proposed Project:**

Gary J. Lambert, Jr., is a registered Professional Land Surveyor in Louisiana and provides Project Management and Drafting Oversight for BFM Corporation. He is the first point of contact for clients on technical matters, scheduling, and deliverables for project work, and conducts meetings with engineering, architectural, and government officials to discuss various project needs. His project work has encompassed all manner of surveying services, from basic home lots to 100+ acre tract boundary surveys.

In the field, Mr. Lambert has provided services as a Survey Crew Chief, using both traditional and robotic surveying methods, since the start of his professional career, and has experience with Leica, Hypack, AutoCAD, AutoCAD 3D, Trimble, and RTK surveying technologies. He further trains employees in the use of an aerial drone, laser scanner, and remote-controlled hydrographic survey boat. This survey experience includes topographic, boundary, ALTA/NSPS, FEMA, and various construction surveying. Mr. Lambert has also conducted hydrographic surveys in the Mississippi River and various other bodies of water throughout the Gulf Coast area.

Mr. Lambert has completed Basic OSHA Training and holds license with the Gulf Coast Safety Council (08SSV, ID429523).



## TEC Professional Services Questionnaire

Other experience and qualifications: **Gary J. Lambert, Jr., PLS (continued)**

**Bissonet Plaza Drainage Improvements (Phase 1), Metairie, Jefferson Parish, LA.** BFM prepared a Route Topographic Survey for Phase 1 of the project, located at Elmwood Parkway and Craig Avenue. This project built upon work executed by the firm for a previous extensive surveying project involving Bissonet Plaza subdivision; this allowed for BFM to build upon established surveys to save time and expenses. Surveying for each element of the project included services included confirming all controls and benchmarks, topographic features, location of improvements and utilities, location of natural elements as applicable, and notation of right-of-way points. (\$7,980 (fee); 2020)

**Broadmoor Neighborhood Roadway & Drainage Project, City of New Orleans, LA.** BFM prepared boundary and topographic surveys for multiple streets in the Broadmoor Neighborhood area for a major drainage project. Both full and partial Route Topographic Surveys were executed; the full scope plan & profile included all services, utilities, properties, elevations and items necessary to perform any and all engineering and construction work. Surveying locations included fifty intersections and a dozen lots, as well as neighborhood parks. As part of a contract amendment, BFM provided additional boundary and topographic surveying services for multiple streets in the Broadmoor/St. Andrew area. (\$1,050,471 (fee); 2017)

**Metairie Road Drainage Evaluation, Metairie, Jefferson Parish, LA.** BFM Corporation provided Route Topographic Surveying for this Drainage Evaluation Project (PW 2018-024-DR) in Jefferson Parish. The scope of services included a full Route Topographic Survey (includes all services, utilities, properties, elevations and items necessary to perform any and all engineering and construction work) from gutter line to gutter line along Metairie Road from the westerly apparent right-of-way (ROW) of Causeway Boulevard to easterly apparent R/W of Focis Street. The project encompassed approximately 10,400 linear feet, with cross-sections and elevations surveyed included as part of the scope. (\$18,350 (fee); 2020)

**Avenue D Drainage Improvements (Phase VIII: Allo Street), Metairie, Jefferson Parish, LA.** BFM Corporation executed a Route Topographic Survey for the Allo Street project area, which extended from 4th Street to 6th Street. A baseline was established along the centerline of Allo Street, with Temporary Benchmarks at each intersection along the route. Cross sections taken on a 25 ft. grid. Existing improvements were located within the designated Limits of Survey, as were visible above-ground and underground utilities, piping, and natural features including trees and shrubbery. (\$12,855 (fee); 2019)

**Lafitte Drainage Project, Town of Jean Lafitte, Jefferson Parish, LA.** BFM Corporation provided Route Topographic Surveying services for a proposed drainage servitude project in the Town of Jean Lafitte in Jefferson Parish, LA. The project built on a previous BFM project (No. 10309). The project also included provision of boundary surveying in order to provide a servitude plat with legal description. The topographic survey element included establishing a baseline along the route, location of existing improvements, location of drainage, sewerage, and water structures, locating trees and drip lines, and taking spot elevations. For the Servitude Survey, BFM located property corners on the affected properties, and adjacent lots, to verify the boundary. Deliverables included a detailed indelible prints and high-resolution PDFs, cross sections & Three-Point TIE worksheet, a metes-and-bounds legal description of the servitude, and AutoCAD drawing files in DWG format. (\$11,875 (fee); 2022)

## TEC Professional Services Questionnaire

### KEY PERSON, SPECIALIST, OR INDIVIDUAL CONSULTANT:

**Name & Title:**

**Christopher Lemley**  
Field Operations Manager/Survey Crew Chief

**Project Assignment:**

Field Operations Manager/Survey Crew Chief

**Name of Firm with which associated:**

**BFM CORPORATION, LLC**  
Professional Land & Hydrographic Surveying

**Years' experience with this Firm:**

11 years (joined BFM in 2014); BFM Corporation, LLC | 2014 to present  
19 years total (2006) G.E.C., Inc. | 2010 to 2014  
Krebs, LaSalle, LeMieux Consultants, Inc. | 2006 to 2010

**Education: Degree(s)/Year/Specialization:**

High School Diploma

**Active Registration: Year first registered/discipline:**

American Traffic Safety Service Assn. – Traffic Flagger  
Louisiana Boater Education - Boating Safety Certificate  
Norfolk Southern Roadway Worker Protection Contractor Safety Certificate

**Other experience and qualifications relevant to the proposed Project:**

Chris Lemley's services as BFM's Field Operations Manager includes overseeing all field work and activity by company personnel. His surveying experience includes over 8 years as a Survey Crew Chief. His survey software experience includes projects involving Trimble, Topcon, Leica, and Hypack, and has maintained and operated GPS, Auto-Level, and Total Station. Notable past project work has included the New Orleans Museum of Art, Jackson Barracks Restoration, US Highway 11, NASA Michoud Cells 3 & 4, the St. Bernard Lot Next Door Program, and multiple Orleans Parish School Recovery projects.

**Lafitte Drainage Project, Town of Jean Lafitte, Jefferson Parish, LA.** BFM Corporation provided Route Topographic Surveying services for a proposed drainage servitude project in the Town of Jean Lafitte in Jefferson Parish, LA. The project built on a previous BFM project (No. 10309). The project also included provision of boundary surveying in order to provide a servitude plat with legal description. The topographic survey element included establishing a baseline along the route, location of existing improvements, location of drainage, sewerage, and water structures, locating trees and drip lines, and taking spot elevations. For the Servitude Survey, BFM located property corners on the affected properties, and adjacent lots, to verify the boundary. Deliverables included a detailed indelible prints and high-resolution PDFs, cross sections & Three-Point TIE worksheet, a metes-and-bounds legal description of the servitude, and AutoCAD drawing files in DWG format. (\$11,875 (fee); 2022)

## TEC Professional Services Questionnaire

Other experience and qualifications: **Christopher Lemley (continued)**

**Goose Bayou Drainage Pump Station, Lafitte, Jefferson Parish, LA.** BFM Corporation provided boundary and topographic surveying services for the project. The scope of services included obtaining available title data, supplemented with courthouse research. BFM located property corners to establish rights-of-way, setting a closed traverse around the site, establishing Temporary Benchmarks (TBM), taking elevations, and plotting the location of improvements and topographic features, both natural and man-made. The scope of services included producing cross sections and plotting spot elevations on paving or other hard surfaces. (\$11,905 (fee); 2016)

**Broadmoor Neighborhood Roadway & Drainage Project, City of New Orleans, LA.** BFM prepared boundary and topographic surveys for multiple streets in the Broadmoor Neighborhood area for a major drainage project. Both full and partial Route Topographic Surveys were executed; the full scope plan & profile included all services, utilities, properties, elevations and items necessary to perform any and all engineering and construction work. Surveying locations included fifty intersections and a dozen lots, as well as neighborhood parks. As part of a contract amendment, BFM provided additional boundary and topographic surveying services for multiple streets in the Broadmoor/St. Andrew area. (\$1,050,471 (fee); 2017)

**Orange Lane Pump Station Project, Grand Isle, Jefferson Parish, LA.** The project consists of a new storm water pumping station on the intersection of Orange Lane at Orleans Avenue in Grand Isle, Louisiana. The scope of services includes obtaining topographical survey information and the preparation of a drainage map for the project. Phase 1 of the project involved the topographic and right of way surveying services; BFM conducted a site topographic survey at the proposed lift station site and provided boundary surveying to determine rights of way. Phase 2 of the project established the Drainage Map. BFM located all drainage structures within the Limits of Survey; this included ditches, culverts, drain inlets, and catch basins. A drone survey was executed to gather a 25 ft elevation grid throughout the project area. (\$32,280 (fee); 2020)

**Fulton Street Pump Station, Jefferson Parish, LA.** BFM Corporation provided boundary with topographic survey for the Fulton Street Pump Station project. The scope of services included establishing horizontal control, setting Temporary Benchmarks, and plotting the location of improvements & topographic elements (man-made and natural). BFM also determined the depth, size, and type of pipes within surface observable drainage, sewerage, and water structures as established. For the topographic survey, spot elevations did not exceed a 25-foot grid within the Limits of Survey and included bottom of canal elevations along adjacent wall. (\$11,890 (fee); 2017)

**Metairie Road Drainage Evaluation, Metairie, Jefferson Parish, LA.** BFM Corporation provided Route Topographic Surveying for this Drainage Evaluation Project (PW 2018-024-DR) in Jefferson Parish. The scope of services included a full Route Topographic Survey (includes all services, utilities, properties, elevations and items necessary to perform any and all engineering and construction work) from gutter line to gutter line along Metairie Road from the westerly apparent right-of-way (ROW) of Causeway Boulevard to easterly apparent R/W of Focis Street. The project encompassed approximately 10,400 linear feet, with cross-sections and elevations surveyed included as part of the scope. (\$18,350 (fee); 2020)

## TEC Professional Services Questionnaire

<b>KEY PERSON, SPECIALIST, OR INDIVIDUAL CONSULTANT:</b>	
<b>Name &amp; Title:</b>	
<b>John Philip Thayer</b> Procurement Director (Proposals & Project Management Support)	
<b>Project Assignment:</b>	
Project Management Support	
<b>Name of Firm with which associated:</b>	
 <b>BFM CORPORATION, LLC</b> Professional Land & Hydrographic Surveying	
<b>Years' experience with this Firm:</b>	
17 years (joined BFM in 2008); 18 years total (2007)	<i>BFM Corporation, LLC   2008 to present</i> <i>Delle Land Surveying   2007 to 2008</i>
<b>Education: Degree(s)/Year/Specialization:</b>	
Certificate, 2015, Land Surveying Services B.S., 2007, Physical Education, Trevecca Nazarene University	
<b>Active Registration: Year first registered/discipline:</b>	
N/A	
<b>Other experience and qualifications relevant to the proposed Project:</b>	
<p>Phil Thayer serves as BFM's Procurement Director, providing proposal preparation and Project Management Support, having considerable experience in field surveying services, including ALTA/as-built surveying, construction layout, boundary, topographic, cross-sections, GPS use, and numerous other surveying types.</p> <p><b>Central Avenue Roadway Drainage &amp; Water Main Improvements, Jefferson Parish, LA.</b> BFM Corporation provided surveying services for the project; the scope of which consisted of verifying pipe sizes and inverts for drainage structures along the west side (only) of Central Avenue, which was located during a previous BFM project. BFM located any new drainage structures within the previous survey limits and determined the depth, size, and type of pipes within each drainage structure which were shown on the previous survey. This included catch basins, drop inlets, and ditch culvert pipes. Alterations/updates were noted on an updated version of the previous survey. (\$2,850 (fee); 2022)</p> <p><b>Massachusetts Avenue Drainage Improvements, Jefferson Parish, LA.</b> BFM provided topographic surveying services for the project, which extended from W Napoleon Avenue to Veterans Memorial Boulevard. (\$28,515 (fee); 2009)</p> <p><b>Avenue D Drainage Improvements, Jefferson Parish, LA.</b> BFM provided topographic surveying for the project. (SP 576-26-0028) (\$25,195 (fee); 2009)</p>	

## TEC Professional Services Questionnaire

Other experience and qualifications: **John Philip Thayer (continued)**

**Metairie Road Drainage Evaluation, Metairie, Jefferson Parish, LA.** BFM provided Route Topographic Surveying for this Drainage Evaluation Project (PW 2018-024-DR) in Jefferson Parish. Scope included a full Route Topographic Survey (includes all services, utilities, properties, elevations and items necessary to perform any and all engineering & construction work) from gutter line to gutter line along Metairie Road from the westerly apparent R/W of Causeway Blvd. to easterly apparent R/W of Focis Street. The project encompassed approximately 10,400 linear feet, with cross-sections and elevations surveyed included as part of the scope. (\$18,350 (fee); 2020)

**Levee Intake Pump Station Cell Inspection at the New East Bank Water Treatment Plant, Jefferson Parish, LA.** BFM Corporation was selected by Jefferson Parish to provide a cell inspection survey for the project. Diving services were subcontracted to Specialty Diving of Louisiana, with BFM personnel supervising all data collection and resultant underwater 3D scanning (Teledyne BlueView BV5000, 3D Mechanical Scanning Sonar). (\$8,175 (fee); 2023)

**Veterans Boulevard Pump Station, Metairie, Jefferson Parish, LA.** BFM executed a Survey Control Verification for the project; scope included locating and verifying the horizontal and vertical control points from a previous BFM surveying project (2013/2014); a minimum of 2 horizontal and 1 vertical control points were to be provided per site. Project deliverables included a detailed indelible print with an aerial background image clearly showing point location, Northing, Easting, elevation, and description, and a high-resolution PDF of the document. (\$2,975 (fee); 2023)

**Lafitte Drainage Project, Town of Jean Lafitte, Jefferson Parish, LA.** BFM provided Route Topographic Surveying services for a proposed drainage servitude project which built on a previous BFM project (No. 10309). The project also included provision of boundary surveying in order to provide a servitude plat with legal description. The topographic survey element included establishing a baseline along the route, location of existing improvements, location of drainage, sewerage, and water structures, locating trees and drip lines, and taking spot elevations. For the Servitude Survey, BFM located property corners on the affected properties, and adjacent lots, to verify the boundary. Deliverables included a detailed indelible prints and high-resolution PDFs, cross sections & Three-Point TIE worksheet, a metes-and-bounds legal description of the servitude, and AutoCAD drawing files in DWG format. (\$11,875 (fee); 2022)

**Manhattan Boulevard Southbound Lanes Widening, Harvey, Jefferson Parish, LA.** BFM executed a Route Topographic Survey of the Manhattan Boulevard southbound lanes from the West Bank Expressway to Gretna Boulevard; the full scope plan & profile included all services, utilities, properties, elevations and items necessary to perform any and all engineering and construction work. Work consisted of multiple project elements over several years. (\$77,733 (fee); 2018)

**Lapalco Boulevard Survey Update, Jefferson Parish, LA.** BFM prepared a Site Specific Update Survey for the Lapalco Boulevard project, which built on previous BFM surveys for the location. The field survey recovered and verified the horizontal and vertical control (from previous BFM projects noted). Spot elevations were taken; existing improvements within the designated Limits of Survey were noted. The survey also located utilities, pipes (drainage, water, sewerage), and trees. For the update, BFM specifically located newly-installed steel power poles and steel transmission towers, as well as the structures fronting along Lapalco Boulevard. Project deliverables included comprehensive/updated physical and digital files combining all new & previous survey data. (\$20,480 (fee); 2021)



## TEC Professional Services Questionnaire

### KEY PERSON, SPECIALIST, OR INDIVIDUAL CONSULTANT:

**Name & Title:**

**Dawn Hoffman**  
Researcher/Archivist

**Project Assignment:**

Researcher/Archivist

**Name of Firm with which associated:**

**BFM CORPORATION, LLC**  
Professional Land & Hydrographic Surveying

**Years' experience with this Firm:**

16 years (joined BFM in 2009);  
28 years total (1997)

*BFM Corporation, LLC | 2009 to present*  
*Fluor Corporation | 2007 to 2009*  
*Geographic Computer Technologies, LLC | 2000 to 2007*

**Education: Degree(s)/Year/Specialization:**

A.D., 1999, Computer-Aided Drafting, Southeast College of Technology  
Certificate, 2003, Introduction to ArcGIS, Louisiana State University

**Active Registration: Year first registered/discipline:**

N/A

**Other experience and qualifications relevant to the proposed Project:**

Dawn Hoffman serves as BFM's primary researcher and has more than 25 years of experience in this field. She is extremely knowledgeable with researching in various parishes and cities.

**Mounes Street Subsurface Drainage (Phase IV, Dickory Avenue to Elmwood Park Boulevard), Jefferson Parish, LA.** BFM provided topographic surveying services for Phase IV of the project, part of a multiphase program to improve drainage issues on Mounes Street. Phase IV of the project involved a topographic survey of the project, extending from Dickory Avenue to Elmwood Park Boulevard. Services provided by BFM included establishment of a baseline, setting temporary benchmarks (TBMs), elevation surveys, locating improvements and utilities as well as natural elements, and right-of-way surveying. (\$23,540 (fee); 2017)

**Broadmoor Neighborhood Roadway & Drainage Project, City of New Orleans, LA.** BFM prepared boundary and topographic surveys for multiple streets in the Broadmoor Neighborhood area for a major drainage project. Both full and partial Route Topographic Surveys were executed; the full scope plan & profile included all services, utilities, properties, elevations and items necessary to perform any and all engineering and construction work. Surveying locations included fifty intersections and a dozen lots, as well as neighborhood parks. As part of a contract amendment, BFM provided additional boundary and topographic surveying services for multiple streets in the Broadmoor/St. Andrew area. (\$1,050,471 (fee); 2017)

## TEC Professional Services Questionnaire

Other experience and qualifications: **Dawn Hoffman (continued)**

**Westwego Drainage Pump Station No. 1, Jefferson Parish, LA.** BFM Corporation provided services for a Limited Topographic Survey at the project site, Westwego Drainage Pump No. 1. The scope of services first re-established Site Horizontal and Vertical control, as these were established as part of a previous BFM project (BFM No. 9730). Services next included locating existing improvements within the designated Limits of Survey, taking elevations and cross sections, and verification of piping and utilities. (\$4,725 (fee); 2018)

**Avenue D Drainage Improvements (Phase VIII: Allo Street), Metairie, Jefferson Parish, LA.** BFM Corporation executed a Route Topographic Survey for the Allo Street project area, which extended from 4th Street to 6th Street. A baseline was established along the centerline of Allo Street, with Temporary Benchmarks at each intersection along the route. Cross sections taken on a 25 ft. grid. Existing improvements were located within the designated Limits of Survey, as were visible above-ground and underground utilities, piping, and natural features including trees and shrubbery. (\$12,855 (fee); 2019)

**Central Avenue Roadway Drainage & Water Main Improvements, Jefferson Parish, LA.** BFM Corporation provided surveying services for the project; the scope of which consisted of verifying pipe sizes and inverts for drainage structures along the west side (only) of Central Avenue, which was located during a previous BFM project. BFM located any new drainage structures within the previous survey limits and determined the depth, size, and type of pipes within each drainage structure which were shown on the previous survey. This included catch basins, drop inlets, and ditch culvert pipes. Alterations/updates were noted on an updated version of the previous survey. (\$2,850 (fee); 2022)

**Orange Lane Pump Station Project, Grand Isle, Jefferson Parish, LA.** The project consists of a new storm water pumping station on the intersection of Orange Lane at Orleans Avenue in Grand Isle, Louisiana. The scope of services includes obtaining topographical survey information and the preparation of a drainage map for the project. Phase 1 of the project involved the topographic and right of way surveying services; BFM conducted a site topographic survey at the proposed lift station site and provided boundary surveying to determine rights of way. Phase 2 of the project established the Drainage Map. BFM located all drainage structures within the Limits of Survey; this included ditches, culverts, drain inlets, and catch basins. A drone survey was executed to gather a 25 ft elevation grid throughout the project area. (\$32,280 (fee); 2020)

**Lafitte Drainage Project, Town of Jean Lafitte, Jefferson Parish, LA.** BFM Corporation provided Route Topographic Surveying services for a proposed drainage servitude project in the Town of Jean Lafitte in Jefferson Parish, LA. The project built on a previous BFM project (No. 10309). The project also included provision of boundary surveying in order to provide a servitude plat with legal description. The topographic survey element included establishing a baseline along the route, location of existing improvements, location of drainage, sewerage, and water structures, locating trees and drip lines, and taking spot elevations. For the Servitude Survey, BFM located property corners on the affected properties, and adjacent lots, to verify the boundary. Deliverables included a detailed indelible prints and high-resolution PDFs, cross sections & Three-Point TIE worksheet, a metes-and-bounds legal description of the servitude, and AutoCAD drawing files in DWG format. (\$11,875 (fee); 2022)

## TEC Professional Services Questionnaire

### KEY PERSON, SPECIALIST, OR INDIVIDUAL CONSULTANT:

**Name & Title:**

**Brandon Silva**  
Professional Surveyor Apprentice

**Project Assignment:**

Surveyor Apprentice

**Name of Firm with which associated:**

**BFM CORPORATION, LLC**  
Professional Land & Hydrographic Surveying

**Years' experience with this Firm:**

3 years (joined BFM in 2022); BFM Corporation, LLC | 2022 to present  
3 years total (2022)

**Education: Degree(s)/Year/Specialization:**

B.A., 2023, Geomatics, Nicholls State University  
Currently attending UNO in Civil Engineering Program

**Active Registration: Year first registered/discipline:**

N/A

**Other experience and qualifications relevant to the proposed Project:**

Brandon Silva is a Professional Surveyor Apprentice with BFM Corporation. He executes services as a Surveyor-in-Training, assisting in Field Crew Supervision and Project Management. Mr. Silva also specializes in Laser Scanning and Drone Surveying. Project experience includes all manner of topographic, route, lot, and construction layout surveys, as well as Point Cloud Processing and serving as Data QA/QC Manager. His software experience includes AutoCAD and ArcGIS Pro, and is versatile in Survey Data Processing Applications.

**West Esplanade Avenue U-Turn at Bonnabel Canal, Metairie, Jefferson Parish, LA.** BFM provided topographic and right-of-way (R/W) surveying services for the project located in Metairie. The scope of services included establishing a baseline, two Temporary Benchmarks (TBM), and spot elevations. BFM also located property corners to establish the rights-of-way and property ownership. The survey located existing improvements, utilities, and pipes (drainage, water, sewerage). Project deliverables included physical & digital files as well as a Three-Point Tie Worksheet. (\$11,310 (fee); 2024)

**Route Topographic & Right-of-Way Survey for Sonia Place, Jefferson Parish, LA.** BFM prepared a Route Topographic Survey for the project which involved a total of approximately 1400 LF. The scope of work involves establishment of a baseline along each route, establishing TBMs, spot elevations, location of improvements, utilities, pipes, and natural elements. (\$15,120 (fee); 2023)



## TEC Professional Services Questionnaire

Other experience and qualifications: **Brandon Silva (continued)**

**EAT Fat City Center and Transportation Hub Project (Resubdivision), Metairie, Jefferson Parish, LA.** BFM Corporation prepared a Resubdivision Survey for the EAT Fat City Center and Transportation Hub Project in Metairie, LA. The first phase of this two-phase project included provision of a boundary survey (as per Louisiana Administrative Code) and included multiple lots on both Division Street and Hessmer Avenue in both the Simone Garden and Hemmer Farms subdivisions. Phase 2 of the project included resubdivision of said lots into three lots-of-record as per Jefferson Parish directive, and involve establishing baseline, setting Construction Benchmarks, location of improvements and utilities as well as trees, and taking spot elevations. In addition to the plan and baseline profiles (AutoCAD), BFM provided a Three-Point Tie Worksheet, as well as Construction Benchmarks and Metes-and-Bounds Legal Descriptions for each new lot of record. (\$53,950 (project fee); 2023)

**Coquille Detention Pond, St. Tammany Parish, LA.** BFM provided topographic, boundary, and HEC-RAS surveying services. Scope included establishing a baseline and TBMs. All topographic surveys include deliverables in GRID coordinates, both AutoCAD DWG files and Point Files. All outfall pipes into channels were measured at the flowlines on both the outfall and the collector. The Existing Channel element included a survey of the approx. 1,600 LF existing channel (Soap & Tallow Branch Tributary). For the Non-Channel element, the topographic survey included detention ponds, constructions sites, facilities design, and other areas of this type. The HEC-RAS Modeling element included cross-sections and located all major grade breaks, flowline, manmade features, drainage structures within channel banks, channel confluences, culverts bridges, piers, abutments, and other elements. (\$182,140 (fee); 2024)

**FEMA Elevation Certificate for Fisher School, Jefferson Parish Public School System, Jefferson Parish, LA.** BFM Corporation provided surveying services for a final FEMA Elevation Certificates for ten buildings located on the Fisher Middle-High School Campus in Marrero; part of a larger project involving Hurricane Ida Mitigation & Repairs. The project's field services extended from January 8, 2024 to January 22, 2024; deliverables included FEMA Elevation Certificates for each structure as requested. (\$3,000 (fee); 2024)

**Fire Station 38, City of Kenner, LA.** BFM prepared a survey update for the project (Square 104, University City Subdivision), which built upon a previous survey executed by BFM in 2019. Scope included establishing a baseline throughout the project site, locating the surcharge area, taking spot elevations within the Limits of Survey, which extended 10 ft. around the area of the surcharge. Project deliverables included indelible prints, a high-resolution PDF, a Three-Point Tie Worksheet, and a CSV file containing the points collected during this survey. (\$4,925 (fee); 2024)

**St. Ville Elementary School (formerly Helen Cox High School) Surveying Services, Harvey, Jefferson Parish, LA.** BFM provided surveying services for the project site, including an Elevation Survey with Construction Benchmark (CBM), locating the exterior of the existing gymnasium, and preparing an Elevation Survey with spot elevation for differential settlement changes. Boundary and topographic survey was executed, establishing a new CBM and Temporary Benchmark (TBM) on site. Utilities were located. A Route Topographic & Right-of-Way Survey was executed establishing baseline, TBMs, and locating existing improvements as well as above-ground & underground utilities and drainage, sewerage, & water structure pipes. Property corners were located to establish right-of-way and servitudes/easements. (\$45,500 (cumulative fee); 2024)

## TEC Professional Services Questionnaire

### KEY PERSON, SPECIALIST, OR INDIVIDUAL CONSULTANT:

**Name & Title:**

**Anthony Watson**

CADD Technician (AutoCADD Drafting Services)

**Project Assignment:**

CADD Technician (AutoCADD Drafting Services)

**Name of Firm with which associated:**

**BFM CORPORATION, LLC**  
Professional Land & Hydrographic Surveying

**Years' experience with this Firm:**

14 years (joined BFM in 2011);

34 years total (1991)

*BFM Corporation, LLC | 2011 to present*

*Krebs LaSalle Lemieux / GEC | 2008 to 2011*

*Doug Connally and Associates Land Surveying (Dallas, TX) | 1995-2008*

*Electrician | 1991 to 1995*

*City of Plano TX (Part-Time Drafting Services) | 1991*

**Education: Degree(s)/Year/Specialization:**

Coursework - CAD, Avatech Solutions, Los Colinas, TX

**Active Registration: Year first registered/discipline:**

N/A

**Other experience and qualifications relevant to the proposed Project:**

Anthony Watson has experience as a draftsman/survey technician, having started his career as an intern with the Surveying Department of the City of Plano, Texas. His experience through the years includes manual and computer-aided drafting for a wide range of projects, ranging from small lot surveys to subdivisions to municipal treatment and private industrial plants. He has experience in all facets of surveying (boundary, topographic, ALTA/ACSM, plan & profile, etc.) in both drafting and field environments.

**Central Avenue Roadway Drainage & Water Main Improvements, Jefferson Parish, LA.** BFM Corporation provided surveying services for the project; the scope of which consisted of verifying pipe sizes and inverts for drainage structures along the west side (only) of Central Avenue, which was located during a previous BFM project. BFM located any new drainage structures within the previous survey limits and determined the depth, size, and type of pipes within each drainage structure which were shown on the previous survey. This included catch basins, drop inlets, and ditch culvert pipes. Alterations/updates were noted on an updated version of the previous survey. (\$2,850 (fee); 2022)

**Oakwood Terrytown Drainage Improvements (HMGP) (Carol Sue Drainage Improvements), Jefferson Parish, LA.** BFM provided topographic surveying services for the project. (JP PW 200-062-DR) (\$23,581 (fee); 2011)

## TEC Professional Services Questionnaire

Other experience and qualifications: **Anthony Watson (continued)**

**Metairie Road Drainage Evaluation, Metairie, Jefferson Parish, LA.** BFM Corporation provided Route Topographic Surveying for this Drainage Evaluation Project (PW 2018-024-DR) in Jefferson Parish. The scope of services included a full Route Topographic Survey (includes all services, utilities, properties, elevations and items necessary to perform any and all engineering and construction work) from gutter line to gutter line along Metairie Road from the westerly apparent right-of-way (ROW) of Causeway Boulevard to easterly apparent R/W of Focis Street. The project encompassed approximately 10,400 linear feet, with cross-sections and elevations surveyed included as part of the scope. (\$18,350 (fee); 2020)

**Orange Lane Pump Station Project, Grand Isle, Jefferson Parish, LA.** The project consists of a new storm water pumping station on the intersection of Orange Lane at Orleans Avenue in Grand Isle, Louisiana. The scope of services includes obtaining topographical survey information and the preparation of a drainage map for the project. Phase 1 of the project involved the topographic and right of way surveying services; BFM conducted a site topographic survey at the proposed lift station site and provided boundary surveying to determine rights of way. Phase 2 of the project established the Drainage Map. BFM located all drainage structures within the Limits of Survey; this included ditches, culverts, drain inlets, and catch basins. A drone survey was executed to gather a 25 ft elevation grid throughout the project area. (\$32,280 (fee); 2020)

**Bissonet Plaza Drainage Improvements (Phase 1), Metairie, Jefferson Parish, LA.** BFM prepared a Route Topographic Survey for Phase 1 of the project, located at Elmwood Parkway and Craig Avenue. This project built upon work executed by the firm for a previous extensive surveying project involving Bissonet Plaza subdivision; this allowed for BFM to build upon established surveys to save time and expenses. Surveying for each element of the project included services included confirming all controls and benchmarks, topographic features, location of improvements and utilities, location of natural elements as applicable, and notation of right-of-way points. (\$7,980 (fee); 2020)

**Coventry Drainage Pump Stations, River Ridge, Jefferson Parish, LA.** BFM Corporation provided a Route Topographic Survey with Hydrographic Survey for the project, located in River Ridge, Louisiana. The levee and hydrographic survey area was noted as 400 feet wide (200 ft. in either direction of the extended centerline of Colonial Heights Road). The hydrographic survey extended 500 feet into the river from the water's edge. The full scope of the project also included research of public land records; location of property corners; establishing a baseline along the rear property line and; establishing Temporary Benchmarks. Existing improvements were located, as well as visible above ground utilities and those underground utilities with visible surface evidence. The survey further determined the depth, size, and type of pipes within surface observable drainage, sewerage, and water structures as established above. Trees were also located. Spot elevations were taken at 50-foot intervals within the Limits of Survey. (\$89,780 (fee); 2020)

**Brewster Road Subsurface Drainage Improvements & Proposed Detention Pond, St. Tammany Parish, LA.** BFM provided multiple surveying services (including Boundary, Route Topographic, Right-of-Way, Drainage Study, Property Acquisition) for the project. The Limits of Survey included the area of Brewster Road between LA HWY 1077 and LA HWY 21; BFM provided Temporary Benchmarks, location of all improvements (natural and man-made) and utilities (including drainage, sewer, and water structures), limits of all properties, and coordination with State and Local agencies. BFM took cross-sections at 100 ft. intervals and property corners along the route to determine rights-of-way. (\$203,320 (fee); 2020)

## TEC Professional Services Questionnaire

### KEY PERSON, SPECIALIST, OR INDIVIDUAL CONSULTANT:

**Name & Title:**

**Kevin A. Roberts**

CADD Technician (AutoCADD Drafting Services)

**Project Assignment:**

CADD Technician (AutoCADD Drafting Services)

**Name of Firm with which associated:**

**BFM CORPORATION, LLC**  
Professional Land & Hydrographic Surveying

**Years' experience with this Firm:**

7 years (joined BFM in 2018);  
40 years total (1985)

*BFM Corporation, LLC | 2018 to present*  
*J.V. Burkes and Associates | 2017 to 2018*  
*Evans-Graves Engineers | 2003 to 2017*  
*J. Ray McDermott | 2002 to 2003*  
*MECO (Drafting Dept) | 2002 to 2003*  
*Advanced Commercial Contracting (Drafting Dept) | 1999 to 2002*  
*SOTEC (Drafting Dept) | 1999*  
*UNO Purchasing & Physical Plant Depts. | 1985 to 1997*

**Education: Degree(s)/Year/Specialization:**

A.D., 1999, Drafting & Design, Louisiana Technical College  
Coursework, 1994-1997, Nunez Community College  
Coursework, 1984-1988, Delgado Community College  
Coursework, 1982-1983, University of New Orleans

**Active Registration: Year first registered/discipline:**

N/A

**Other experience and qualifications relevant to the proposed Project:**

Kevin Roberts has direct drafting experience with civil engineering, offshore engineering, water purification systems, and general architectural and construction design & terminology. He joined BFM in 2018 and provides drafting services to the firm.

**Metairie Road Drainage Evaluation, Metairie, Jefferson Parish, LA.** BFM Corporation provided Route Topographic Surveying for this Drainage Evaluation Project (PW 2018-024-DR) in Jefferson Parish. The scope of services included a full Route Topographic Survey (includes all services, utilities, properties, elevations and items necessary to perform any and all engineering and construction work) from gutter line to gutter line along Metairie Road from the westerly apparent right-of-way (ROW) of Causeway Boulevard to easterly apparent R/W of Focis Street. The project encompassed approximately 10,400 linear feet, with cross-sections and elevations surveyed included as part of the scope. (\$18,350 (fee); 2020)

## TEC Professional Services Questionnaire

Other experience and qualifications: **Kevin A. Roberts (continued)**

**Avenue D Drainage Improvements (Phase VIII: Allo Street), Metairie, Jefferson Parish, LA.** BFM Corporation executed a Route Topographic Survey for the Allo Street project area, which extended from 4th Street to 6th Street. A baseline was established along the centerline of Allo Street, with Temporary Benchmarks at each intersection along the route. Cross sections taken on a 25 ft. grid. Existing improvements were located within the designated Limits of Survey, as were visible above-ground and underground utilities, piping, and natural features including trees and shrubbery. (\$12,855 (fee); 2019)

**Bissonet Plaza Drainage Improvements (Phase 1), Metairie, Jefferson Parish, LA.** BFM prepared a Route Topographic Survey for Phase 1 of the project, located at Elmwood Parkway and Craig Avenue. This project built upon work executed by the firm for a previous extensive surveying project involving Bissonet Plaza subdivision; this allowed for BFM to build upon established surveys to save time and expenses. Surveying for each element of the project included services included confirming all controls and benchmarks, topographic features, location of improvements and utilities, location of natural elements as applicable, and notation of right-of-way points. (\$7,980 (fee); 2020)

**West Esplanade Avenue U-Turn at Bonnabel Canal, Metairie, Jefferson Parish, LA.** BFM provided topographic and right-of-way (R/W) surveying services for the project located in Metairie. The scope of services included establishing a baseline, two Temporary Benchmarks (TBM), and spot elevations. BFM also located property corners to establish the rights-of-way and property ownership. The survey located existing improvements, utilities, and pipes (drainage, water, sewerage). Project deliverables included physical & digital files as well as a Three-Point Tie Worksheet. (\$11,310 (fee); 2024)

**Manhattan Boulevard Southbound Lanes Widening, Harvey, Jefferson Parish, LA.** BFM executed a Route Topographic Survey of the Manhattan Boulevard southbound lanes from the West Bank Expressway to Gretna Boulevard; the full scope plan & profile included all services, utilities, properties, elevations and items necessary to perform any and all engineering and construction work. Work consisted of multiple project elements over several years. (\$77,733 (fee); 2018)

**North Arnoult Drainage Pump Station Improvements, Jefferson Parish, LA.** Project involved a boundary with topographic survey, establishing a baseline parallel to the right-of-way. Points of intersection set were referenced by 3-point ties to topographic features in the area. Two TBMs were established. Existing improvements were located, including utilities, piping, and natural elements. Building corners within the limits of survey were also located, as were property corners in order to determine the rights-of-way and property boundary limits. (\$6,870 (fee); 2019)

**Lafitte Drainage Project, Town of Jean Lafitte, Jefferson Parish, LA.** BFM Corporation provided Route Topographic Surveying services for a proposed drainage servitude project in the Town of Jean Lafitte in Jefferson Parish, LA. The project built on a previous BFM project (No. 10309). The project also included provision of boundary surveying in order to provide a servitude plat with legal description. The topographic survey element included establishing a baseline along the route, location of existing improvements, location of drainage, sewerage, and water structures, locating trees and drip lines, and taking spot elevations. For the Servitude Survey, BFM located property corners on the affected properties, and adjacent lots, to verify the boundary. Deliverables included a detailed indelible prints and high-resolution PDFs, cross sections & Three-Point TIE worksheet, a metes-and-bounds legal description of the servitude, and AutoCAD drawing files in DWG format. (\$11,875 (fee); 2022)



## TEC Professional Services Questionnaire

### KEY PERSON, SPECIALIST, OR INDIVIDUAL CONSULTANT:

**Name & Title:**

**Curtis "Jay" Barrios**  
Survey Crew Chief

**Project Assignment:**

Survey Crew Chief

**Name of Firm with which associated:**

**BFM CORPORATION, LLC**  
Professional Land & Hydrographic Surveying

**Years' experience with this Firm:**

35 years (joined BFM in 1990);  
40 years total (1985)

*BFM Corporation, LLC | 1990 to present*  
*Benson Mercedes Benz | 1989 to 1990*  
*SECO Electric | 1987*  
*Frishhertz Electric | 1986 to 1987*  
*Plain Construction | 1985 to 1986*

**Education: Degree(s)/Year/Specialization:**

*High School Diploma*

**Active Registration: Year first registered/discipline:**

*American Traffic Safety Service Assn. – Traffic Flagger*  
*Basic OSHA Training Class Completion*  
*Transportation Work Identification Card (TWIC)*

**Other experience and qualifications relevant to the proposed Project:**

Jay Barrios' surveying experience includes boundary, hydrographic, and topographic. He has been the Survey Crew Chief for thousands of projects and is one of the more experienced surveyors in the area. Further, Mr. Barrios has been involved on major transmission projects for Entergy and South Central Bell (AT&T).

**Central Avenue Roadway Drainage & Water Main Improvements, Jefferson Parish, LA.** BFM provided surveying services; the scope consisted of verifying pipe sizes and inverts for drainage structures along the west side (only) of Central Avenue, which was located during a previous BFM project. BFM located any new drainage structures within the previous survey limits and determined the depth, size, and type of pipes within each drainage structure which were shown on the previous survey. This included catch basins, drop inlets, and ditch culvert pipes. Alterations/updates were noted on an updated version of the previous survey. (\$2,850 (fee); 2022)

**Lafitte Drainage Project, Town of Jean Lafitte, Jefferson Parish, LA.** BFM provided Route Topographic Surveying services for a proposed drainage servitude project which built on a previous BFM project (No. 10309). The project also included provision of boundary surveying in order to provide a servitude plat with legal description. The topographic survey element included

## TEC Professional Services Questionnaire

Other experience and qualifications: **Curtis "Jay" Barrios (continued)**

establishing a baseline along the route, location of existing improvements, location of drainage, sewerage, and water structures, locating trees and drip lines, and taking spot elevations. For the Servitude Survey, BFM located property corners on the affected properties, and adjacent lots, to verify the boundary. Deliverables included a detailed indelible prints and high-resolution PDFs, cross sections & Three-Point TIE worksheet, a metes-and-bounds legal description of the servitude, and AutoCAD drawing files in DWG format. (\$11,875 (fee); 2022)

**Metairie Road Drainage Evaluation, Metairie, Jefferson Parish, LA.** BFM Corporation provided Route Topographic Surveying for this Drainage Evaluation Project (PW 2018-024-DR) in Jefferson Parish. The scope of services included a full Route Topographic Survey (includes all services, utilities, properties, elevations and items necessary to perform any and all engineering and construction work) from gutter line to gutter line along Metairie Road from the westerly apparent right-of-way (ROW) of Causeway Boulevard to easterly apparent R/W of Focis Street. The project encompassed approximately 10,400 linear feet, with cross-sections and elevations surveyed included as part of the scope. (\$18,350 (fee); 2020)

**Veterans Boulevard Pump Station, Metairie, Jefferson Parish, LA.** BFM executed a Survey Control Verification for the project; scope included locating and verifying the horizontal and vertical control points from a previous BFM surveying project (No. 8244; 2013/2014); a minimum of 2 horizontal and 1 vertical control points were to be provided per site. Project deliverables included a detailed indelible print with an aerial background image clearly showing point location, Northing, Easting, elevation, and description, and a high-resolution PDF of the document. (\$2,975 (fee); 2023)

**Bissonet Plaza Drainage Improvements (Phase 1), Metairie, Jefferson Parish, LA.** BFM prepared a Route Topographic Survey for Phase 1 of the project, located at Elmwood Parkway and Craig Avenue. This project built upon work executed by the firm for a previous extensive surveying project involving Bissonet Plaza subdivision; this allowed for BFM to build upon established surveys to save time and expenses. Surveying for each element of the project included services included confirming all controls and benchmarks, topographic features, location of improvements and utilities, location of natural elements as applicable, and notation of right-of-way points. (\$7,980 (fee); 2020)

**Avenue D Drainage Improvements (Phase VIII: Allo Street), Metairie, Jefferson Parish, LA.** BFM Corporation executed a Route Topographic Survey for the Allo Street project area, which extended from 4th Street to 6th Street. A baseline was established along the centerline of Allo Street, with Temporary Benchmarks at each intersection along the route. Cross sections taken on a 25 ft. grid. Existing improvements were located within the designated Limits of Survey, as were visible above-ground and underground utilities, piping, and natural features including trees and shrubbery. (\$12,855 (fee); 2019)

**Mounes Street Subsurface Drainage (Phase IV, Dickory Avenue to Elmwood Park Boulevard), Jefferson Parish, LA.** BFM provided topographic surveying services for Phase IV of the project, part of a multiphase program to improve drainage issues on Mounes Street. Phase IV of the project involved a topographic survey of the project, extending from Dickory Avenue to Elmwood Park Boulevard. Services provided by BFM included establishment of a baseline, setting temporary benchmarks (TBMs), elevation surveys, locating improvements and utilities as well as natural elements, and right-of-way surveying. (\$23,540 (fee); 2017)

## TEC Professional Services Questionnaire

### KEY PERSON, SPECIALIST, OR INDIVIDUAL CONSULTANT:

**Name & Title:**

**Eric Gladney II**  
Survey Crew Chief

**Project Assignment:**

Survey Crew Chief

**Name of Firm with which associated:**

**BFM CORPORATION, LLC**  
Professional Land & Hydrographic Surveying

**Years' experience with this Firm:**

11 years (joined BFM in 2014);  
24 years total (2001)

*BFM Corporation, LLC | 2014 to present*  
*Seatech Industries | 2010 to 2012*  
*Richmond W. Krebs & Associates, LLC | 2008 to 2010*  
*Krebbs, LaSalle, LeMieux Consultants Inc. | 2003 to 2008*

**Education: Degree(s)/Year/Specialization:**

*High School Diploma*

**Active Registration: Year first registered/discipline:**

*American Traffic Safety Service Assn. – Traffic Flagger*  
*Basic OSHA Training Class Completion*  
*Norfolk Southern Roadway Worker Protection Contractor Safety Certificate*  
*Transportation Work Identification Card (TWIC)*

**Other experience and qualifications relevant to the proposed Project:**

Eric Gladney's surveying experience includes topographic, boundary, and hydrographic surveying throughout the region. He has been a Survey Crew Chief on many hundreds of projects. He has had ATSSA certification, completed Basic OSHA Training Class, is Transportation Work Identification Card (TWIC) certified, and completed Norfolk Southern Roadway Worker Protection Contractor Safety Certification.

**Central Avenue Roadway Drainage & Water Main Improvements, Jefferson Parish, LA.** BFM Corporation provided surveying services for the project; the scope of which consisted of verifying pipe sizes and inverts for drainage structures along the west side (only) of Central Avenue, which was located during a previous BFM project. BFM located any new drainage structures within the previous survey limits and determined the depth, size, and type of pipes within each drainage structure which were shown on the previous survey. This included catch basins, drop inlets, and ditch culvert pipes. Alterations/updates were noted on an updated version of the previous survey. (\$2,850 (fee); 2022)



## TEC Professional Services Questionnaire

Other experience and qualifications: **Eric Gladney, II (continued)**

**Coventry Drainage Pump Stations, River Ridge, Jefferson Parish, LA.** BFM Corporation provided a Route Topographic Survey with Hydrographic Survey for the project, located in River Ridge, Louisiana. The levee and hydrographic survey area was noted as 400 feet wide (200 ft. in either direction of the extended centerline of Colonial Heights Road). The hydrographic survey extended 500 feet into the river from the water's edge. The full scope of the project also included research of public land records; location of property corners; establishing a baseline along the rear property line and; establishing Temporary Benchmarks. Existing improvements were located, as well as visible above ground utilities and those underground utilities with visible surface evidence. The survey further determined the depth, size, and type of pipes within surface observable drainage, sewerage, and water structures as established above. Trees were also located. Spot elevations were taken at 50-foot intervals within the Limits of Survey. (\$89,780 (fee); 2020)

**Brewster Road Subsurface Drainage Improvements and Proposed Detention Pond, St. Tammany Parish, LA.** BFM provided multiple surveying services (including Boundary, Route Topographic, Right-of-Way, Drainage Study, Property Acquisition) for the project. The Limits of Survey included the area of Brewster Road between LA HWY 1077 and LA HWY 21; BFM provided Temporary Benchmarks, location of all improvements (natural and man-made) and utilities (including drainage, sewer, and water structures), limits of all properties, and coordination with State and Local agencies. BFM took cross-sections at 100 ft. intervals and property corners along the route to determine rights-of-way. (\$203,320 (fee); 2020)

**West Causeway Approach Bike Path Drainage Study, City of Mandeville, St. Tammany Parish, LA.** BFM executed a Route Topographic Survey for the project area. Scope included establishing a baseline parallel to the street; establishing temporary benchmarks (TBMs) along the project baseline; locating existing improvements with the designated Limits of Survey; locating existing above-ground and underground utilities. BFM also researched available location data from controlling agencies. Cross sections were taken on a 100 ft. grid within the Limits of Survey. BFM also provided surveying services to provide a Drainage Area Map for the project. The scope of services included establishing Vertical Control and the location of existing drainage structures. (\$16,720 (fee); 2018)

**River Glen Drainage Project (FEMA Letter of Map Revision Survey), St. Tammany Parish, LA.** BFM Corporation provided surveying services to provide a FEMA Letter of Map Revision Survey for the River Glen Drainage Project and involved surveying of multiple private properties within the project limits. For the initial task, BFM's surveying services verified as-built elevation data on the drainage improvements performed in the River Glen Drainage Improvements construction project plans dated 2018 June 26 and updated previous BFM Project No. 8820 to reflect the drainage improvements completed. All field survey data and deliverables adhered to published FEMA standards. The next task included surveying of cross-sections of drainage ways and crossings within the western drainage sub-basin in the vicinity of Branch Crossing Drive and Airport Road (Study Basin 56). Overall, the survey included over 200 Cross Section locations and over 3 dozen Drainage Structure locations. (\$102,895 (fee); 2021)

## TEC Professional Services Questionnaire

- L. Work by Firm or Joint-Venture members which best illustrates current qualifications relevant to this project. Please include and all work performed for Jefferson Parish. Please attach additional pages if necessary.**

### PROJECT NO. 1

Project Name, Location, and Owner's contact information:	Nature of Firm's Responsibility:
<b>Mounes Street Subsurface Drainage (Phase IV, Dickory Avenue to Elmwood Park Boulevard),</b> Jefferson Parish, Louisiana  <b>APTIM</b> 2424 Edenborn Avenue Suite 450 Metairie LA 70001  <b>Gene S. Gillen, P.E.,</b> 504-832-4881 info@aptim.com	BFM provided topographic surveying services for Phase IV of the project, part of a multiphase program to improve drainage issues on Mounes Street. Phase IV of the project involved a topographic survey of the project, extending from Dickory Avenue to Elmwood Park Boulevard. Services provided by BFM included establishment of a baseline, setting temporary benchmarks (TBMs), elevation surveys, locating improvements and utilities as well as natural elements, and right-of-way surveying.
Completion Date (Actual or estimated:)	Estimated Cost:
	<div style="display: flex; justify-content: space-between;"> <div style="width: 45%; text-align: center;"><b>Entire Project:</b></div> <div style="width: 45%; text-align: center;"><b>Work for which Firm was Responsible:</b></div> </div>
December 2017	<div style="display: flex; justify-content: space-between;"> <div style="width: 45%; text-align: center;">N/A</div> <div style="width: 45%; text-align: center;">\$23,540 (fee)</div> </div>

### PROJECT NO. 2

Project Name, Location, and Owner's contact information:	Nature of Firm's Responsibility:
<b>Metairie Road Drainage Evaluation,</b> Metairie, Jefferson Parish, Louisiana  <b>GEC, Inc.</b> 3445 N Causeway Blvd Ste 401 Metairie LA 70002-3779  <b>Jerome Lohmann,</b> 504-207-6926 jlohmann@gecinc.com	BFM provided Route Topographic Surveying for this Drainage Evaluation Project (PW 2018-024-DR) in Jefferson Parish. The scope of services included a full Route Topographic Survey (includes all services, utilities, properties, elevations and items necessary to perform any and all engineering and construction work) from gutter line to gutter line along Metairie Road from the westerly apparent right-of-way (ROW) of Causeway Boulevard to easterly apparent R/W of Focis Street. The project encompassed approximately 10,400 linear feet, with cross-sections and elevations surveyed included as part of the scope.
Completion Date (Actual or estimated:)	Estimated Cost:
	<div style="display: flex; justify-content: space-between;"> <div style="width: 45%; text-align: center;"><b>Entire Project:</b></div> <div style="width: 45%; text-align: center;"><b>Work for which Firm was Responsible:</b></div> </div>
May 2020	<div style="display: flex; justify-content: space-between;"> <div style="width: 45%; text-align: center;">N/A</div> <div style="width: 45%; text-align: center;">\$18,350 (fee)</div> </div>

## TEC Professional Services Questionnaire

<b>PROJECT NO. 3</b>		
Project Name, Location, and Owner's contact information:	Nature of Firm's Responsibility:	
<b>Avenue D Drainage Improvements (Phase VIII: Allo Street)</b> , Metairie, Jefferson Parish, Louisiana  <b>Hartman Engineering, Inc.</b> 527 W Esplanade Ave Ste 300 Kenner LA 70065  <b>Jared Monceaux, P.E.</b> , 225-313-4617 jmonceaux@harteng.com	BFM Corporation executed a Route Topographic Survey for the Allo Street project area, which extended from 4th Street to 6th Street. A baseline was established along the centerline of Allo Street, with Temporary Benchmarks at each intersection along the route. Cross sections taken on a 25 ft. grid. Existing improvements were located within the designated Limits of Survey, as were visible above-ground and underground utilities, piping, and natural features including trees and shrubbery.	
Completion Date (Actual or estimated:)	Estimated Cost:	
	Entire Project:	Work for which Firm was Responsible:
April 2019	N/A	\$12,855 (fee)

<b>PROJECT NO. 4</b>		
Project Name, Location, and Owner's contact information:	Nature of Firm's Responsibility:	
<b>Orange Lane Drainage Pump Station Project (Drainage Mapping)</b> , Grand Isle, Jefferson Parish, Louisiana  <b>AIMS Group, Inc.</b> 4421 Zenith Street Metairie LA 70001  <b>Lowell Pitré, P.E.</b> , 504-887-7045 lip@aimsgroupinc.com	The project consists of a new storm water pumping station on the intersection of Orange Lane at Orleans Avenue in Grand Isle, Louisiana. The scope of services includes obtaining topographical survey information and the preparation of a drainage map for the project. Phase 1 of the project involved the topographic and right of way surveying services; BFM conducted a site topographic survey at the proposed lift station site and provided boundary surveying to determine rights of way. Phase 2 of the project established the Drainage Map. BFM located all drainage structures within the Limits of Survey; this included ditches, culverts, drain inlets, and catch basins. A drone survey was executed to gather a 25 ft elevation grid throughout the project area.	
Completion Date (Actual or estimated:)	Estimated Cost:	
	Entire Project:	Work for which Firm was Responsible:
August 2020	N/A	\$32,280 (fee)

## TEC Professional Services Questionnaire

<b>PROJECT NO. 5</b>		
Project Name, Location, and Owner's contact information:	Nature of Firm's Responsibility:	
<b>Bissonet Plaza Drainage Improvements (Phase 1, Elmwood Parkway and Craig Avenue),</b> Metairie, Jefferson Parish, Louisiana  <b>Meyer Engineers Ltd.</b> 4937 Hearst St. Ste. B Metairie LA 70001  <b>Ana Theriot, P.E.,</b> 504-885-9892	BFM prepared a Route Topographic Survey for Phase 1 of the project, located at Elmwood Parkway and Craig Avenue. This project built upon work executed by the firm for a previous extensive surveying project involving Bissonet Plaza subdivision; this allowed for BFM to build upon established surveys to save time and expenses. Surveying for each element of the project included services included confirming all controls and benchmarks, topographic features, location of improvements and utilities, location of natural elements as applicable, and notation of right-of-way points.	
Completion Date (Actual or estimated:)	Estimated Cost:	
	Entire Project:	Work for which Firm was Responsible:
March 2020	N/A	\$7,980 (fee)

<b>PROJECT NO. 6</b>		
Project Name, Location, and Owner's contact information:	Nature of Firm's Responsibility:	
<b>Lafitte Drainage Project,</b> Town of Jean Lafitte, Jefferson Parish, Louisiana  <b>Professional Engineering &amp; Environmental Consultants, Inc.</b> 1065 Muller Pkwy Ste B Westwego LA 70094  <b>Jeffrey P. Meyers, P.E.,</b> 225-268-6925 jeff@peecinc.com	BFM provided Route Topographic Surveying services for a proposed drainage servitude project which built on a previous BFM project (No. 10309). The project also included provision of boundary surveying in order to provide a servitude plat with legal description. The topographic survey element included establishing a baseline along the route, location of existing improvements, location of drainage, sewerage, and water structures, locating trees and drip lines, and taking spot elevations. For the Servitude Survey, BFM located property corners on the affected properties, and adjacent lots, to verify the boundary. Deliverables included a detailed indelible prints and high-resolution PDFs, cross sections & Three-Point TIE worksheet, a metes-and-bounds legal description of the servitude, and AutoCAD drawing files in DWG format.	
Completion Date (Actual or estimated:)	Estimated Cost:	
	Entire Project:	Work for which Firm was Responsible:
July 2022	N/A	\$11,875 (fee)

## TEC Professional Services Questionnaire

<b>PROJECT NO. 7</b>		
Project Name, Location, and Owner's contact information:	Nature of Firm's Responsibility:	
<b>Central Avenue Roadway Drainage &amp; Water Main Improvements</b> , Jefferson Parish, Louisiana  <b>Jefferson Parish</b> <b>Department of Capital Projects</b> 1221 Elmwood Park Blvd Ste 906 Jefferson LA 70123  <b>Neil Schneider</b> , 504-736-6833 nschneider@jeffparish.net	BFM provided surveying services for the project; the scope of which consisted of verifying pipe sizes and inverts for drainage structures along the west side (only) of Central Avenue, which was located during a previous BFM project. BFM located any new drainage structures within the previous survey limits and determined the depth, size, and type of pipes within each drainage structure which were shown on the previous survey. This included catch basins, drop inlets, and ditch culvert pipes. Alterations/updates were noted on an updated version of the previous survey.	
Completion Date (Actual or estimated:)	Estimated Cost:	
	Entire Project:	Work for which Firm was Responsible:
April 2023	N/A	\$2,850 (fee)

<b>PROJECT NO. 8</b>		
Project Name, Location, and Owner's contact information:	Nature of Firm's Responsibility:	
<b>Taft Park Pump Station and Drain Line Path</b> , Jefferson Parish, Louisiana  <b>Burk-Kleinpeter, Inc.</b> 4176 Canal Street New Orleans LA 70119  <b>Mr. Rhett Mouton, E.I.</b> , 504-483-6271	BFM executed Topographic Surveying services involving location & elevations of the drainage structures for monitoring of the Taft Park Pump Station. The survey encompassed the area extending from 33rd Street (Vernon Street) to West Napoleon Avenue. The scope included establishing a project baseline that could be recovered for construction; elevations & spot elevations, and; cross sections. The survey also plotted the location of improvements within the designated limits of survey.	
Completion Date (Actual or estimated:)	Estimated Cost:	
	Entire Project:	Work for which Firm was Responsible:
July 2009	N/A	\$23,531 (fee)

## TEC Professional Services Questionnaire

<b>PROJECT NO. 9</b>		
Project Name, Location, and Owner's contact information:	Nature of Firm's Responsibility:	
<b>Broadmoor Neighborhood Roadway &amp; Drainage Project</b> , City of New Orleans, Louisiana  <b>CDMSmith, Inc.</b> 1515 Poydras Street, Suite 1000 New Orleans LA 70112  <b>Jessica Watt</b> , 504-799-1100 WattsJL@cdmsmith.com	BFM prepared boundary and topographic surveys for multiple streets in the Broadmoor Neighborhood area for a major drainage project. Both full and partial Route Topographic Surveys were executed; the full scope plan & profile included all services, utilities, properties, elevations and items necessary to perform any and all engineering and construction work. Surveying locations included fifty intersections and a dozen lots, as well as neighborhood parks. As part of a contract amendment, BFM provided additional boundary and topographic surveying services for multiple streets in the Broadmoor/St. Andrew area.	
Completion Date (Actual or estimated:)	Estimated Cost:	
	Entire Project:	Work for which Firm was Responsible:
September 2017	N/A	\$1,052,171 (fee)

<b>PROJECT NO. 10</b>		
Project Name, Location, and Owner's contact information:	Nature of Firm's Responsibility:	
<b>Brewster Road Subsurface Drainage Improvements and Proposed Detention Pond</b> , St. Tammany Parish, Louisiana  <b>N-Y Associates, Inc.</b> 2750 Lake Villa Drive Metairie LA 70002  <b>Fred Mortali, P.E.</b> , 985-422-8331 fmortali@n-yassociates.com	BFM provided multiple surveying services (including Boundary, Route Topographic, Right-of-Way, Drainage Study, Property Acquisition) for the project. The Limits of Survey included the area of Brewster Road between LA HWY 1077 and LA HWY 21; BFM provided Temporary Benchmarks, location of all improvements (natural and man-made) and utilities (including drainage, sewer, and water structures), limits of all properties, and coordination with State and Local agencies. BFM took cross-sections at 100 ft. intervals and property corners along the route to determine rights-of-way.	
Completion Date (Actual or estimated:)	Estimated Cost:	
	Entire Project:	Work for which Firm was Responsible:
September 2020	N/A	\$203,320 (fee)



## TEC Professional Services Questionnaire

**M. List all prior and/or on-going litigation between Firm and Jefferson Parish. Please attach additional pages if necessary.**

Parties:		Status/Result of Case:
Plaintiff:	Defendant:	
1.	<div>BFM Corporation is not currently, nor has it previously been involved, in litigation with Jefferson Parish.</div>	
2.		
3.		
4.		

**N. Use this space to provide any additional information or description of resources supporting Firm's qualifications for the proposed project.**

# BFM CORPORATION, LLC

## Professional Land & Hydrographic Surveying

### CRITERIA 1 | PROFESSIONAL TRAINING AND EXPERIENCE

Established in 1982, **BFM Corporation, LLC, Professional Land & Hydrographic Surveying**, provides services to public & private concerns throughout Louisiana and the Gulf South. For over 40 years, BFM has provided surveying services covering all facets of engineering, construction, and forensics; topographic and hydrographic, as well as drone-based surveying, LiDar and photogrammetry, and high-definition laser scanning. BFM further offers a complete Builder's Package (featuring boundary survey and certificates for construction benchmark (CBM), form board, top-of-slab, and final FEMA elevation) as well as construction layout and stakeout services for any construction project, large or small.

**BFM Corporation is a majority Woman-Owned Business Enterprise (WBE) as well as a Hudson Initiative certified Small & Emerging Business and Small Entrepreneurship in Louisiana.**

Our capabilities include the following and more:

- Topographic Surveying
- Drone Surveying; Photogrammic & LiDAR and 3D Laser Scanning
- Bathymetric / Hydrographic Surveys
- Property, Boundary, and Right-of-Way Surveys

## TEC Professional Services Questionnaire

N. continued.

- Maps, Cross-Sections, & Data Sets; Benchmarks
- Construction-Related Surveying and Builder's Package Surveys
- American Land Title Association (ALTA) Surveys

BFM's project work routinely involves **extensive records and related research** as an element of successful completion, as well as coordination with the client, agency or department. BFM has the personnel to make sure this is done correctly and expeditiously.

Our **Survey Field Crews** are equipped with Leica Viva and Leica Captivate Data Collectors, as well as Leica GPS Smart Antennas. Each GPS unit is linked to the Leica SmartNet Network, giving each crew the ability for Real Time Kinematic Positioning (RTK), derived from the Global Navigation Satellite System (GNSS). Furthermore, each crew is outfitted with Leica TS series robotic total stations, simplifying and expediting projects. BFM can also use in-house drones and 3D scanners to further analyze sites and projects. BFM's crews are trained to use this equipment to its full potential to maximize accuracy and efficiency in the field.

BFM offers **Drone Surveying Services**, featuring a DJI Matrice 600 Pro drone outfitted with a Sony A7R3 42-megapixel camera, Pixhawk Triggering System, VMAP PPK system, and an A3 Pro Flight Controller. It can capture 50 acres of land allowing BFM to quickly & accurately capture data and facilitates quicker field work to produce highly accurate and precise surveying information. Deliverables feature Clean Point Cloud, 3D Mesh, Orthomosaic, and AutoCAD DWG Topographic.

BFM's **3D modeling capabilities** allow us to process & model for any design purpose. High-definition scanner data is processed using software from Leica and Autodesk. BFM is working on non-traditional survey deliverables, including virtual tours, live walkthroughs, detailed pipe rack modeling, and modeling for use with Autodesk Revit Architecture.

When needed, BFM provides **bathymetric surveying** to handle **any hydrographic surveying tasks**. For large rivers and bodies of water, we are equipped with Teledyne Odom Hydro Solutions' Hydro Trac Single Beam Echo Sounder. For smaller bodies of water, BFM uses an SL20 Remote Controlled Boat equipped with CEE Scope Dual Channel Echo Sounder. We use Hypack Software to process collected data. Further, BFM can execute multi-beam scans, side scans and magnetometer surveys upon request.

**Please refer to our projects included in Item L and in our personnel listings in Item K for specific type project examples and an overview of our surveying experience with this project type.**

### CRITERIA 2 | SIZE OF FIRM

As noted, BFM has the manpower and equipment to execute any surveying task within the reasonable time set forth by the contract or project engineer. BFM has no issue with meeting the project deadlines set forth by our clients, both municipal and private. It is our continual goal to keep this reputation solid. Further, we establish base costs and fees for our services, and work with our clients to meet all project budgets.



## TEC Professional Services Questionnaire

N. continued.

As noted in **item E** of this form, BFM currently has a **full-time staff of nearly two dozen people**, including **two Registered Professional Land Surveyors, Survey Field Crew Personnel**, and **AutoCAD drafting personnel**, as well as **complete administrative and support staff**.

### CRITERIA 3 | CAPACITY FOR TIMELY COMPLETION

BFM has the manpower and equipment to execute any surveying task within the reasonable time set forth by a contract or project engineer. It is our goal to keep this reputation solid. We establish base costs and fees for our services, and work with our clients to meet all project budgets. Our workload and scheduling, and proximity to the project site, will allow for quick assignment of personnel to any directed project.

BFM Corporation's **Ralph P. Fontcuberta, Jr., PLS**, Executive Vice President, is a **Louisiana-Registered Professional Land Surveyor (since 1974)** and meets or exceeds any minimum requirements for any surveying project. He has been **providing surveying services in Louisiana for over 50 years** and brings an almost incalculable wealth of experience in the region to any project, especially in Southeast Louisiana.

**Chad M. Poché, P.E.**, Executive Vice President, brings **more than 25 years of experience** to assist in completing projects on time and within budget. He has been a consulting geotechnical engineer for more than 20 years in South Louisiana and has been the geotechnical engineer of record for thousands of projects.

**Gary J. Lambert, Jr., PLS**, Vice President is a **registered Professional Land Surveyor** and provides Project Management & Drafting Oversight and is the first point of contact for clients on technical matters. He meets with engineering, architectural, and government officials to discuss various project needs.

Our personnel included **multiple survey crews** and a **fully-staffed drafting department** to handle any project needs; they are thoroughly trained and extensively familiar with the region and needs of various types of surveying projects.

### CRITERIA 4 | PAST PERFORMANCE ON CDBG PROJECTS

BFM Corporation completes hundreds of projects throughout the year and for a multitude of private and governmental entities; however, as a sub-consultant, our clients do not divulge funding sources at the time of contract & services and, as such, we do not track this information.

### CRITERIA 5 | LOCATION OF THE PRINCIPAL OFFICE

**BFM has called Jefferson Parish home office location since the firm's inception in 1982**; our principal office is located in Jefferson Parish at 15 Veterans Memorial Boulevard in Kenner.

## TEC Professional Services Questionnaire

N. continued.

### CRITERIA 6 | LEGAL STATEMENT

BFM Corporation is **not involved in litigation with Jefferson Parish** nor with any of our clients, as is noted in Item M of this form.

### CRITERIA 7 | PRIOR SUCCESSFUL COMPLETION OF PROJECTS

For over 40 years, BFM Corporation has completed thousands of projects throughout Jefferson Parish and Southeast Louisiana, both to municipal and various private clients, similar to the project at hand, not to mention other drainage projects in a wide range of sizes, from small lot to Parish-wide endeavors. **Multiple examples of this work are included throughout this form in both the Personnel Résumés section (Item K) and Representative Project Work (Item L).** Further, BFM has worked with virtually every municipality in the region. We enjoy a high repeat-business rate with all our clients. We offer the following specific references for contact:

**Mark R. Drewes, P.E., Director, Public Works Department, Jefferson Parish**

(504-736-6783 | JPPW@jeffparish.net)

**Angela DeSoto, P.E., Director, Engineering Department, Jefferson Parish**

(504-736-6511 | ADeSoto@jeffparish.net)

**Ben Lepine, Acting Director, Drainage Department, Jefferson Parish**

(504-736-6751 | JPDrainage@jeffparish.net)

**Neil Schneider, CCM, P.E., Director, Capital Projects, Jefferson Parish**

(504-736-6783 | JPPW@jeffparish.net)

**Sid Trouard, P.E., Program Manager, Sewerage Capital Improvement Program, Jefferson Parish**

(504-736-6386 | STrouard@jeffparish.net)

**José A. Gonzales, CAO, City of Kenner**

(504-468-4090 | jgonzalez@kenner.la.us)

**Khalid L. Saleh, PhD, Capital Program Administrator, New Orleans Public Works Dept.**

(504-658-8000 | khsaleh@nola.gov)

Our professional work history is exemplary. We strive to provide on-time and technically thorough project deliverables at the budget set by our clients.

O. To the best of my knowledge, the foregoing is an accurate statement of facts.

Signature: 

Print Name: Chad M. Poché, P.E.

Title: Executive Vice President

Date: January 15, 2025

The Louisiana Professional Engineering and Land Surveying Board has the following information on file:

Name:	Public Address:
BFM Corporation, LLC	15 Veterans Memorial Boulevard Kenner, Louisiana 70062

License/Certificate Information w/ Supervision


License	Status	First Issuance Date	Expiration Date	Supervisor(s)
VF.0000008	Active	09/11/1984	09/30/2025	Mr. Ralph P. Fontcuberta Jr. # PLS.0004329

**BFM Corporation, LLC's UEI Number is DVBNM3B3R3W7**

**BFM Corporation, LLC's E-Verify Number is I4389I**

	<b>LOUISIANA PROFESSIONAL ENGINEERING &amp; LAND SURVEYING BOARD (LAPELS)</b> 9643 Brookline Avenue, Suite 121 Baton Rouge, LA 70809 Phone (225) 925-6291 www.lapels.com
<b>Mr. Ralph P. Fontcuberta Jr.</b>	
License/Certificate Type - Number	Expiration Date
<b>PLS.0004329</b>	<b>09/30/2026</b>
Status: <b>Active</b>	

	<b>LOUISIANA PROFESSIONAL ENGINEERING &amp; LAND SURVEYING BOARD (LAPELS)</b> 9643 Brookline Avenue, Suite 121 Baton Rouge, LA 70809 Phone (225) 925-6291 www.lapels.com
<b>Mr. Chad Mitchell Poche</b>	
License/Certificate Type - Number	Expiration Date
<b>PE.0027667</b>	<b>09/30/2026</b>
Status: <b>Active</b>	

	<b>LOUISIANA PROFESSIONAL ENGINEERING &amp; LAND SURVEYING BOARD (LAPELS)</b> 9643 Brookline Avenue, Suite 121 Baton Rouge, LA 70809 Phone (225) 925-6291 www.lapels.com
<b>Mr. Gary James Lambert Jr.</b>	
License/Certificate Type - Number	Expiration Date
<b>PLS.0005259</b>	<b>03/31/2026</b>
Status: <b>Active</b>	



Division of Small and Emerging Business Development  
**SEBD CERTIFICATION**

## BFM CORPORATION, LLC

is hereby certified as a Small and Emerging Business Enterprise.

This certification is valid beginning 7/19/2019 and supersedes any registration or listing previously issued. At any time there is a change in ownership or control of the firm, notification must be made immediately to the Division of Small and Emerging Business Development.

Issued at Baton Rouge, Louisiana 7/19/2019

This certification expires on: 7/19/2029

Certification No. 9551

John W. Matthews, Jr.,  
Executive Director, Entrepreneurial Services



**DIVISION OF SMALL BUSINESS SERVICES**

This certification acknowledges that

## BFM CORPORATION, LLC

is Certified-Active as a Small Entrepreneurship with  
Louisiana Economic Development's Hudson Initiative.

This certification is valid from 9/3/2024 to 9/3/2025 .

Certification No. 9551

Stephanie Hartman,  
Director, Entrepreneurial Services



**City of Kenner**

1926 18th Street  
Kenner, LA 70062

BFM CORPORATION  
15 VETERANS BLVD  
KENNER, LA 70062

**\*\* NOTICE \*\***

This license becomes null & void if ownership, business name or address is changed. Licensee must apply within 10 days of such change for transfer. Fee will apply. All applicable building & zoning regulations pertaining to business location must be followed.

BFM CORPORATION, LLC  
15 VETERANS MEMORIAL BLVD  
KENNER, LA 70062

**2024**

**Business License ID**  
407

**Type**  
LIMITED LIABILITY COMPANY  
SURVEYING SERVICES

**Business License**

**Number**  
1595

**Issued**  
01/09/2024

**Valid thru**  
12/31/2024

**\*\*\* POST THIS LICENSE IN A CONSPICUOUS PLACE \*\*\***

## TEC Professional Services Questionnaire

**A. Project Name and Advertisement Resolution Number:**

**Sala Avenue Historic District Drainage Feasibility Analysis and Improvement Project**

**B. Firm Name & Address:**

**Dana Brown & Associates**

1836 Valence Street  
New Orleans, LA 70115

**C. Name, title and contact information of Principal, as defined in Section 2-926 of the Jefferson Parish Code of Ordinances, who is a registered, licensed architect, professional engineer, or surveyor in the State of Louisiana:**

Dana Nunez Brown  
Louisiana licensed Landscape Architect  
Landscape Architect No. B-360  
504.345.2639  
dbrown@danabrownassociates.com

**D. Name and contact information of employee who is a registered and licensed architect, professional engineer, or surveyor in the State of Louisiana in the applicable discipline. A subcontractor may be substituted here only if the advertised Project requires more than one discipline.**

Dana Nunez Brown  
Louisiana licensed Landscape Architect & Planner  
Landscape Architect No. B-360; AICP No. 021644  
504.345.2639  
dbrown@danabrownassociates.com

**E. Please provide the number of employees whose primary function corresponds with each category:**

<input checked="" type="checkbox"/> 1 Administrative	<input type="checkbox"/> Estimators	<input type="checkbox"/> Specification Writers
<input type="checkbox"/> Architects (Licensed)	<input type="checkbox"/> Geologists	<input type="checkbox"/> Structural Engineers
<input type="checkbox"/> Chemical Engineers	<input type="checkbox"/> Geotechnical Engineers	<input type="checkbox"/> Graduate Engineers
<input type="checkbox"/> Civil Engineers	<input type="checkbox"/> Interior Designers	<input type="checkbox"/> Project Managers
<input type="checkbox"/> Construction Inspectors	<input checked="" type="checkbox"/> 5 Landscape Architects	<input type="checkbox"/> Clerical
<input type="checkbox"/> Ecologists	<input type="checkbox"/> Land Surveyor	<input type="checkbox"/> Grant/Funding Specialist
<input type="checkbox"/> Electrical Engineers	<input type="checkbox"/> Mechanical Engineers	<input type="checkbox"/> Sanitary Engineers
<input type="checkbox"/> Engineer Intern	<input type="checkbox"/> Environmental Engineers	
<input type="checkbox"/> Professional Land Surveyors		<input checked="" type="checkbox"/> 6 TOTAL

**F. Is this submittal by a JOINT-VENTURE? Please check: YES**

**(NO)**

**If marked "No" skip to Section I. If marked "yes" complete Sections G-H.**

## TEC Professional Services Questionnaire

**G. If submittal is by JOINT-VENTURE, list the firms participating and outline specific areas of responsibility (including administrative, technical, and financial) for each firm. Please attach additional pages if necessary.**

1. N/A

2. N/A

**H. Has this JOINT-VENTURE previously worked together? Please check:**  
**YES              NO**

**I. List all subcontractors anticipated for this Project. Please note that all subcontractors must submit a fully completed copy of this questionnaire, applicable licenses, and any other information required by the advertisement. See Jefferson Parish Code of Ordinances, Sec. 2-928(a)(3). Please attach additional pages if necessary.**

Name & Address:	Specialty:	Worked with Firm Before (Yes or No):
1. N/A		
2. N/A		
3. N/A		

**J. Please specify the total number of support personnel that may assist in the completion of this Project:**

    N/A



## TEC Professional Services Questionnaire

**K. List the professional in charge, key persons, specialists, and individual consultants anticipated for this Project and provide their relevant information below. If necessary, please attach additional documentation (i.e. resume) that demonstrates the employment history and experience of the Firm's key persons that may assist in the completion of this Project. Please attach additional pages if necessary.**

### **PROFESSIONAL IN CHARGE OF PROJECT:**

**Name & Title:**

Dana Nunez Brown, President

**Project Assignment:**

Landscape Architect

**Name of Firm with which associated:**

Dana Brown & Associates, Inc.

**Years' experience with this Firm:**

20

**Education: Degree(s)/Year/Specialization:**

Master of Landscape Architecture, Harvard Graduate School of Design, 1981  
Bachelor of Landscape Architecture, LSU, 1979

**Active registration: Year first registered/discipline:**

Louisiana licensed Landscape Architect, No. B-360, 1983

**Other experience and qualifications relevant to the proposed Project:**

Dana Brown has over 40 years of experience as a landscape architect and planner, managing projects with a wide range of sizes and budgets. She is a licensed Landscape Architect, a LEED Accredited Professional, a Certified Planner, and a Fellow of the American Society of Landscape Architects. Dana's work focuses on urban design, park design, stormwater management, and community engagement. She has been complimented by officials of New Orleans, Gretna, Hammond, Lafayette, Baton Rouge, Lake Charles, Houma, and others on her authentic interaction with stakeholders and members of the public to create memorable and functional spaces. Dana is also the author of "Using Plants for Stormwater Management: A Green Infrastructure Guide for the Gulf South."



## TEC Professional Services Questionnaire

<b>KEY PERSON, SPECIALIST, OR INDIVIDUAL CONSULTANT:</b>
<b>Name &amp; Title:</b>
Danielle Duhe, Principal
<b>Project Assignment:</b>
Landscape Architect
<b>Name of Firm with which associated:</b>
Dana Brown & Associates, Inc.
<b>Years' experience with this Firm:</b>
12
<b>Education: Degree(s)/Year/Specialization:</b>
Bachelor of Landscape Architecture, LSU, 2012
<b>Active registration: Year first registered/discipline:</b>
Louisiana licensed Landscape Architect, No. D-277, 2019
<b>Other experience and qualifications relevant to the proposed Project:</b>
Danielle Duhe is a Principal and licensed Landscape Architect at DBA with over a decade of experience in outreach and education, parks and recreational planning, and in the design and construction of stormwater management facilities. Danielle has worked on a number of projects that have focused on pedestrian safety through design strategies, all while incorporating green infrastructure facilities. She is a consummate project manager, giving great attention to design, budget, and schedule while never losing sight of a project's purpose and goals. Danielle is a very active volunteer in the community, leading tours of green infrastructure, speaking at community events, and bringing her professional experience in design to her personal involvement in improving her hometown.

## TEC Professional Services Questionnaire

<b>KEY PERSON, SPECIALIST, OR INDIVIDUAL CONSULTANT:</b>	
<b>Name &amp; Title:</b>	
Ry'yan Clark, Senior Associate	
<b>Project Assignment:</b>	
Landscape Architect	
<b>Name of Firm with which associated:</b>	
Dana Brown & Associates, Inc.	
<b>Years' experience with this Firm:</b>	
3	
<b>Education: Degree(s)/Year/Specialization:</b>	
Master of Science in Plant Biology & Conservation, Northwestern University, 2022 Bachelor of Landscape Architecture, LSU, 2017	
<b>Active registration: Year first registered/discipline:</b>	
Louisiana licensed Landscape Architect, No. C-342, 2024	
<b>Other experience and qualifications relevant to the proposed Project:</b>	
<p>Ry'yan's landscape architecture design approach integrates art theory and leverages his technical experience in visualization and diagrammatic planning to foster community engagement on both large and small scale projects. He is experienced in planning native coastal Louisiana and Midwestern prairie plantings and utilizing diverse plant color palettes that cater to both the aesthetic and functional requirements of a project. Ry'yan employs 8 years of experience designing stormwater management facilities, master plan reports, site scale landscape designs, and planting design tools on every project he undertakes.</p>	

## TEC Professional Services Questionnaire

<b>KEY PERSON, SPECIALIST, OR INDIVIDUAL CONSULTANT:</b>
<b>Name &amp; Title:</b>
Chad Wilkins, Senior Associate
<b>Project Assignment:</b>
Landscape Architect
<b>Name of Firm with which associated:</b>
Dana Brown & Associates, Inc.
<b>Years' experience with this Firm:</b>
3
<b>Education: Degree(s)/Year/Specialization:</b>
Bachelor of Landscape Architecture, LSU, 2022
<b>Active registration: Year first registered/discipline:</b>
Louisiana licensed Landscape Architect, No. W-268, 2023 Louisiana licensed Landscape Horticulturist, No. 3086, 2007
<b>Other experience and qualifications relevant to the proposed Project:</b>
Chad Wilkins first joined the DBA team as an intern in 2020 and is now a full-time staff member. Before joining DBA, Chad owned his own landscape construction company, which he sold to pursue a Bachelor of Landscape Architecture degree from LSU. As a licensed Landscape Horticulturist and Green Infrastructure Professional, Chad brings a wealth of expertise and qualifications to his work. His passion lies in merging his love for plants and green infrastructure to craft stunning yet eco-friendly landscapes. Thanks to his extensive experience as a full-service landscaping professional, Chad has an in-depth understanding of landscape construction and irrigation. This enables him to provide valuable insights and solutions to clients, ensuring their construction needs are met with expertise and care.

## TEC Professional Services Questionnaire

<b>KEY PERSON, SPECIALIST, OR INDIVIDUAL CONSULTANT:</b>
<b>Name &amp; Title:</b>
Kayla McCartney, Associate
<b>Project Assignment:</b>
Landscape Architectural Designer
<b>Name of Firm with which associated:</b>
Dana Brown & Associates, Inc.
<b>Years' experience with this Firm:</b>
0.5
<b>Education: Degree(s)/Year/Specialization:</b>
Bachelor of Landscape Architecture, University of Georgia, 2024
<b>Active registration: Year first registered/discipline:</b>
N/A
<b>Other experience and qualifications relevant to the proposed Project:</b>
<p>Kayla McCartney first joined Dana Brown &amp; Associates as an Associate in 2024. Before joining DBA, Kayla worked as an intern with LandDesign in Charlotte, NC. She graduated with her Bachelors in Landscape Architecture from the University of Georgia in 2024.</p> <p>As an emerging professional in the field of landscape architecture, Kayla is passionate about designing ecologically and culturally sensitive landscapes with her strong foundation in the principles of landscape architecture.</p>

## TEC Professional Services Questionnaire

**L. Work by Firm or Joint-Venture members which best illustrates current qualifications relevant to this Project. Please include any and all work performed for Jefferson Parish. Please attach additional pages if necessary.**

### PROJECT NO. 1

Project Name, Location and Owner's contact information:	Nature of Firm's Responsibility:	
<b>Sala Avenue Improvements</b>  Sala Avenue Westwego, LA  City of Westwego Mayor Robert Billiot 504.347.5745	DBA has been retained by the City of Westwego to redesign Sala Avenue from River Road to 4th Street. The master plan project will emphasize incorporating nature-based stormwater management solutions, enhancing ADA accessibility, and establishing a distinctive and memorable identity for this significant economic and historic corridor.	
Completion Date (Actual or estimated):	Estimated Cost:	
	Entire Project:	Work for which Firm was Responsible:
Design Phase: est. October 2025	Construction: N/A	N/A

### PROJECT NO. 2

Project Name, Location and Owner's contact information:	Nature of Firm's Responsibility:	
<b>Regenerative Westwego: A Blueprint for Small Town Adaptation and Equity</b>  Westwego, LA  City of Westwego Mayor Robert Billiot 504.347.5745	DBA participated in the GNOF Next 100 Years Challenge by crafting a grant application for the City of Westwego. This effort earned an honorable mention and secured \$40,000 to support further development of plans for the City. The proposal outlined a master plan for enhancing the 4th Street and Sala Avenue corridors, emphasizing nature-based stormwater solutions, street trees, pervious paving, and artful crosswalks.	
Completion Date (Actual or estimated):	Estimated Cost:	
	Entire Project:	Work for which Firm was Responsible:
July 2023	Construction: N/A	N/A

## TEC Professional Services Questionnaire

<b>PROJECT NO. 3</b>		
<b>Project Name, Location and Owner's contact information:</b>	<b>Nature of Firm's Responsibility</b>	
<b>Lazy River Landing</b>  Sala Avenue at River Road Westwego, LA  City of Westwego Mayor Robert Billiot 504.347.5745	DBA was engaged by the City of Westwego to develop a perspective rendering to envision a future pedestrian crossing over River Road and develop new signage for the crossing.	
Completion Date (Actual or estimated)	Estimated Cost:	
	Entire Project:	Work for which Firm was Responsible:
May 2024	N/A	

<b>PROJECT NO. 4</b>		
<b>Project Name, Location and Owner's contact information:</b>	<b>Nature of Firm's Responsibility:</b>	
<b>Gretna Downtown Stormwater Management</b>  Gretna, LA  City of Gretna Amelia Pellegrin apellegrin@gretnala.com	As part of an effort to address flooding and improve pedestrian safety in Historic Downtown Gretna, DBA lead the design and construction of the project that reduces flood risk and enhances the public space outside Gretna City Hall. The project renovated over two acres, including the neutral ground and adjacent streets, removing 40% of impervious surfaces. DBA implemented green infrastructure features, including pervious paving, subsurface storage tanks, and tree cells, which together detain and filter over 14,600 cubic feet of stormwater runoff.	
Completion Date (Actual or estimated):	Estimated Cost:	
	Entire Project:	Work for which Firm was Responsible:
November 2020	Construction: \$2.1 M	\$2.1 M

## TEC Professional Services Questionnaire

<b>PROJECT NO. 5</b>		
<b>Project Name, Location and Owner's contact information:</b>	<b>Nature of Firm's Responsibility:</b>	
<b>Bayou Metairie Park</b>  2713 Metairie Road Metairie, LA  Jefferson Parish Council-at-Large Jennifer Van Vrancken 504.736.6615	DBA's design of Bayou Metairie Park addresses localized flooding in a rapidly developing commercial area of Metairie Road. Preserving this open green space in addition to installing permeable pavement and bioretention areas with water-loving native plants further increases the site's stormwater storage capacity. The park is a precedent for natural, multi-benefit stormwater management as well as an educational opportunity for the community. Additionally, the park serves as a gathering hub and functions as a traditional passive recreation space. This creates a sense of place for the community and improve every day and special event usability.	
<b>Completion Date (Actual or estimated):</b>	<b>Estimated Cost:</b>	
	<b>Entire Project:</b>	<b>Work for which Firm was Responsible:</b>
September 2021	Construction: \$509,000	\$509,000

<b>PROJECT NO. 6</b>		
<b>Project Name, Location and Owner's contact information:</b>	<b>Nature of Firm's Responsibility:</b>	
<b>Westbank Expressway Median Improvements</b>  Highway 90 from Wayne Avenue to Terry Parkway  Jefferson Parish Parkways Department Bryan Parks 504.349.5800	DBA was selected by Jefferson Parish to enhance 8 miles of open space beneath the elevated Westbank Expressway. The project improved surface-level intersections and the visual experience near the on/off ramps. Improvements included expanding planted areas with new vegetation, adding weathering steel walls with decorative rock, and implementing a branding strategy with curved walls and raised lettering at key intersections. The on/off ramps were upgraded with decorative rock to reduce maintenance, improving both aesthetics and safety by minimizing the time crews spent in high-risk areas.	
<b>Completion Date (Actual or estimated):</b>	<b>Estimated Cost:</b>	
	<b>Entire Project:</b>	<b>Work for which Firm was Responsible:</b>
April 2024	Construction: \$1.4 M	\$1.4 M



## TEC Professional Services Questionnaire

<b>PROJECT NO. 7</b>		
<b>Project Name, Location and Owner's contact information:</b>	<b>Nature of Firm's Responsibility:</b>	
<b>Pontilly Stormwater Management</b>  New Orleans, LA  City of New Orleans, DPW Meagan Williams 504.658.8420	DBA was part of the team commissioned to design the FEMA HMGP funded project that reduces flood risk for two low-income, minority neighborhoods that experience repetitive flood damage. The project substantially reduces localized flooding across the 900-acre area. DBA worked closely with the project engineers to analyze existing site conditions and to develop concepts to iteratively model the most hydrologically effective green infrastructure interventions. The project features various forms of green infrastructure facilities, including 38 stormwater lots; 13 blocks of bioswales; 90,500 square foot bioswale; and 24 bioretention cells in street basins at intersections.	
<b>Completion Date (Actual or estimated):</b>	<b>Estimated Cost:</b>	
	<b>Entire Project:</b>	<b>Work for which Firm was Responsible:</b>
March 2021	Construction: \$14.5 M	\$3.9 M

<b>PROJECT NO. 8</b>		
<b>Project Name, Location and Owner's contact information:</b>	<b>Nature of Firm's Responsibility:</b>	
<b>DPS01 Drainage &amp; Green Infrastructure</b>  New Orleans, LA  City of New Orleans Erika Boerr 504.658.8475	The DPS-01 project is designed to reduce flooding throughout eighth neighborhoods of New Orleans by upsizing pipes and incorporating green infrastructure. The project is funded by FEMA HMGP. DBA worked with project engineers to design a series of green infrastructure facilities that will reduce downstream flooding in some of the lowest elevations of the city. The green infrastructure will serve to intercept, filter, and store stormwater runoff where it lands, while promoting infiltration and therefore reducing subsidence. Green infrastructure facilities in the project include stormwater lots, street basins, pervious paver street gutters, bioswales, and subsurface storage tanks. Phase 1 of the project is currently under construction.	
<b>Completion Date (Actual or estimated):</b>	<b>Estimated Cost:</b>	
	<b>Entire Project:</b>	<b>Work for which Firm was Responsible:</b>
Phase 1 Construction: Est. July 2026	Phase 1 Construction: \$39.6 M	\$6.5 M



## TEC Professional Services Questionnaire

<b>PROJECT NO. 9</b>		
<b>Project Name, Location and Owner's contact information:</b>	<b>Nature of Firm's Responsibility:</b>	
<b>Clearview Parkway-Earhart Expressway Interchange Improvements</b>  Clearview Pkwy. at Earhart Blvd Elmwood, LA 70123  Jefferson Parish Parkways Dept. Bryan Parks 504.349.5800	DBA was hired to develop conceptual design plans for the Clearview Parkway and Earhart Expressway interchange focusing around the existing retention ponds. The plans include native planting, gateway signage, and the re-naturalization of pond edges. These new site features were designed to comply with DOTD regulations while enhancing aesthetics and creating a sense of place at this heavily trafficked intersection that is a gateway into Elmwood.	
<b>Completion Date (Actual or estimated):</b>	<b>Estimated Cost:</b>	
	<b>Entire Project:</b>	<b>Work for which Firm was Responsible:</b>
Design Phase: est. March 2025	Construction: \$1.3 M (est)	\$1.3 M (est)

<b>PROJECT NO. 10</b>		
<b>Project Name, Location and Owner's contact information:</b>	<b>Nature of Firm's Responsibility:</b>	
<b>Bayou St. John Green Infrastructure Demonstration Project</b>  3598 Orleans Avenue, New Orleans, LA  Sewerage & Water Board New Orleans Grace Vogel gvogel@swbno.org	DBA was hired by the Sewerage & Water Board to design a series of green infrastructure facilities that would reduce localized flooding and provide an educational space for residents and school children about how green infrastructure works and its benefits. The project features five types of green infrastructure, 50 new trees, educational signage, and a native prairie planting. Each of the green infrastructure types installed are being monitored for how they improve the quality of stormwater runoff from surrounding impervious surfaces. The site has the capacity to detain and filter over 13,000 cubic feet of stormwater runoff.	
<b>Completion Date (Actual or estimated):</b>	<b>Estimated Cost:</b>	
	<b>Entire Project:</b>	<b>Work for which Firm was Responsible:</b>
December 2022	Construction: \$217,300	\$217,300

## TEC Professional Services Questionnaire

**M. List all prior and/or on-going litigation between Firm and Jefferson Parish. Please attach additional pages if necessary.**


Parties:		Status/Result of Case:
Plaintiff:	Defendant:	
1. N/A	N/A	N/A
2. N/A	N/A	N/A
3. N/A	N/A	N/A
4. N/A	N/A	N/A

**N. Use this space to provide any additional information or description of resources supporting Firm's qualifications for the proposed project.**

DBA is a professional landscape architecture and planning firm whose mission is to create beautiful and functional landscapes that respond to the ecology of the land and reflect the cultural heritage of the community. One of the firm's hallmarks is the intersection of design and science in all of our projects: developing a deep understanding of the project site and its context above and below ground, enabling us to design resiliently and sustainability specifically focused to the areas. DBA is well known in the region as the go-to landscape architecture firm for creative planning and design that is sustainable and resilient, as well as for meaningful engagement with stakeholders and the public, highly responsive client service, and meeting project schedules and budgets. Our portfolio of built works includes public and private urban design of plazas, parks, streetscapes, and green infrastructure.

DBA is a state certified Disadvantaged Women's Business Enterprise (WBE), SEDBE, SBA WOSB, SLDBE, and HANO DWBE. DBA is also certified through the Louisiana Economic Development Department's Hudson Initiative.

**O. To the best of my knowledge, the foregoing is an accurate statement of facts.**

Signature:  Print Name: Dana Nunez Brown

Title: President Date: 2025.01.16

## TEC Professional Services Questionnaire

**A. Project Name and Advertisement Resolution Number:**

Professional Engineering Services for the  
**Sala Avenue Historic Distric Drainage Feasibility Analysis and Improvements Project**

**SOQ 25-005 | Resolution No. 145576**

**B. Firm Name & Address:**



**Gulf South Engineering and Testing, Inc.**  
 15 Veterans Memorial Boulevard | Kenner LA 70062

**C. Name, title, and contact information of Principal, as defined in Section 2-926 of the Jefferson Parish Code of Ordinances, who is a registered, licensed architect, professional engineer, or surveyor in the State of Louisiana:**

**Chad M. Poché, P.E., Executive Vice President**

504-305-4401 | 504-460-5239 cell | cpoche@gulfsoutheng.com

Registered Professional Civil Engineer (Louisiana No. 27667; since 1998)

**D. Name and contact information of employee who is a registered and licensed architect, professional engineer, or surveyor in the State of Louisiana in the applicable discipline. A subcontractor may be substituted here only if the advertised Project requires more than one discipline:**

**Chad M. Poché, P.E., Executive Vice President**

504-305-4401 | 504-460-5239 cell | cpoche@gulfsoutheng.com

Registered Professional Civil Engineer (Louisiana No. 27667; since 1998)

**E. Please provide the number of employees whose primary function corresponds with each category:**

<u>7</u>	Administrative	<u>          </u>	Estimators	<u>          </u>	Specification Writers
<u>          </u>	Architects (Licensed)	<u>          </u>	Geologists	<u>          </u>	Structural Engineers
<u>          </u>	Chemical Engineers	<u>2</u>	Geotechnical Engineers	<u>          </u>	Graduate Engineers
<u>          </u>	Civil Engineers	<u>          </u>	Interior Designers	<u>1</u>	Project Managers
<u>10</u>	Construction Inspectors	<u>          </u>	Landscape Architects	<u>          </u>	Clerical ( <i>see Administrative</i> )
<u>          </u>	Ecologists	<u>          </u>	Land Surveyor ( <i>Apprentice</i> )	<u>          </u>	Grant/Funding Specialist
<u>          </u>	Electrical Engineers	<u>          </u>	Mechanical Engineers	<u>          </u>	Sanitary Engineers
<u>          </u>	Engineer Intern	<u>          </u>	Environmental Engineers	<u>1</u>	<i>CMT Supervisor</i>
<u>1</u>	Professional Land Surveyors	<u>          </u>		<u>1</u>	<i>Construction Svcs Manager</i>
				<u>4</u>	<i>Laboratory Personnel</i>
				<u>3</u>	<i>Soil Boring Personnel</i>
				<u>30</u>	<b>TOTAL</b>

**F. Is this submittal by a JOINT-VENTURE? Please check: YES            NO X**

If marked "no", skip to Section I. If marked "yes", complete Sections G-H.

## TEC Professional Services Questionnaire

<b>G. If submittal is by JOINT-VENTURE, list the firms participating and outline specific areas of responsibility (including administrative, technical, and financial) for each firm. Please attach additional pages if necessary.</b>		
1. N/A		
2.		
<b>H. Has this JOINT-VENTURE previously worked together? Please check:</b> YES_____ NO_____ N/A		
<b>I. List all subcontractors anticipated for this Project. Please note that all subcontractors must submit a fully completed copy of this questionnaire, applicable licenses, and any other information required by the advertisement. See Jefferson Parish Code of Ordinances, Sec. 2-928(a)(3). Please attach additional pages if necessary.</b>		
Name & Address:	Specialty:	Worked with Firm Before (Yes or No):
1. N/A		
2.		
3.		
<b>J. Please specify the total number of support personnel that may assist in the completion of the Project:</b> 30 (all personnel will be available for assignment to the project)		

## TEC Professional Services Questionnaire

- K. List the professional in charge, key persons, specialists, and individual consultants anticipated for this Project and provide their relevant information below. If necessary, please attach additional documentation (i.e., résumé) that demonstrates the employment history and experience of the Firm's key persons that may assist in the completion of this Project. Please attach additional pages if necessary.**

### PROFESSIONAL IN CHARGE OF PROJECT:

**Name & Title:**

**Chad M. Poché, P.E.**

Executive Vice President / Registered Professional Geotechnical Engineer

**Project Assignment:**

Geotechnical Engineer / Principal In Charge

**Name of Firm with which associated:**



**ENGINEERING AND TESTING, INC.**  
Geotechnical & Materials Consultants

**Years' experience with this Firm:**

14 years (founded Gulf South in 2011);  
32 years total (1993)

*BFM Corporation, LLC | 2017 to present*  
*Gulf South Engineering and Testing, Inc. | 2011 to present*  
*Ardaman and Associates, Inc. | 2007 to 2011*  
*Eustis Engineering | 1996 to 2001*  
*Soil Testing Engineers, Inc. | 1993 to 1996*

**Education: Degree(s)/Year/Specialization:**

M.S., 1998, Civil Engineering, University of New Orleans  
B.S., 1993, Civil Engineering, Louisiana State University

**Active Registration: Year first registered/discipline:**

1998, Civil Engineer (Louisiana No. 27667)  
2002, Civil Engineer (Mississippi No. 15405)

**Other experience and qualifications relevant to the proposed Project:**

Chad M. Poché, P.E., is Executive Vice President, co-founder, and a Principal in Gulf South. He has been a consulting geotechnical engineer for nearly 30 years in South Louisiana, working on traditional and unique geotechnical engineering projects (shallow and deep foundation design, slope stability, pavement design, etc.). Mr. Poché has also provided construction oversight for virtually every type of earthwork related project. He has been the geotechnical engineer of record for thousands of projects throughout his career.

Mr. Poché's experience includes the development of appropriate scopes of work and proposals for a broad range of projects; planning and coordinating analyses; preparing technical reports; foundation and geotechnical engineering design; construction recommendations; Miss. River facility permitting; managing personnel and office operations and serving as an Expert Witness.

## TEC Professional Services Questionnaire

Other experience and qualifications: **Chad M. Poché, P.E. (continued)**

Mr. Poché has logged soil borings; overseen the installation of ground water monitoring wells, piezometers, and inclinometers; overseen and evaluated pile load tests; overseen, performed, and evaluated dynamic pile testing (PDA and PIT); performed CMT field testing and inspection; and performed laboratory testing.

**Bonnabel Boulevard Drainage Improvements (Phase 1; Veterans Canal to Metairie Road) Geotechnical Exploration Report, Metairie, Jefferson Parish, LA.** Gulf South prepared a Geotechnical Exploration Report for the project which included the installation of a below grade box culvert. The study included drilling three soil test borings and the performance of soil mechanics laboratory tests to evaluate the soil's physical characteristics. Engineering analyses were made and based on field and lab test data to develop recommendations for the project. (\$6,500 (fee); 2024)

**Metairie Lawn and Ridgelake Drive Roadway & Utility Project, Metairie, Jefferson Parish, LA.** Geotechnical engineering services for construction of a new roadway paving and below grade drainage pipeline in Metairie, LA. Gulf South's scope includes drilling five (5) auger borings to a depth of 20 feet below the ground surface, laboratory testing, engineering analyses and general construction procedures and recommendations. (\$8,500 (fee); 2021)

**Drainage Infrastructure Improvements, South Avondale Subdivision, Avondale, Jefferson Parish, LA.** Geotechnical investigation for drainage improvements on S. Jamie Boulevard in Avondale, LA. Gulf South's scope includes drilling five undisturbed soil borings to depths of 20 feet, lab testing, and engineering analyses including allowable soil bearing values, bedding and backfill recommendations, estimates of settlement, and general construction procedures and recommendations. (\$7,000 (fee); 2018)

**Drainage Improvements, Citrus Road & Greg Court, Metairie, Jefferson Parish, LA.** Geotechnical investigation for drainage improvements (2000 lf) along Citrus Road & Greg Court (to Jefferson Highway) in Metairie, LA. Gulf South's scope includes pavement coring and drilling five undisturbed soil borings each to 20 feet below ground surface, lab testing, and engineering analyses (including allowable soil bearing values, bedding and backfill recommendations), estimates of settlement, pavement design recommendations, and general construction recommendations. (\$8,500 (fee); 2017)

**David Dr. Drainage Improvements (W. Esplanade Avenue to Bruin Drive), Jefferson Parish, LA.** Geotechnical investigation for the reconstruction of David Drive and the construction of drainage improvements (approx. 3000 ft.) along David Drive from W. Esplanade Avenue to Bruin Drive in Metairie. Gulf South's scope includes drilling four soil borings each to a depth of 20 feet, lab testing, and geotechnical engineering analysis including allowable soil bearing values, bedding and backfill recommendations, estimates of settlement, pavement design recommendations, and general construction recommendations. (\$7,500 (fee); 2015)

**Airline Park Blvd. Rehabilitation and Drainage Upgrade (W. Napoleon to Camphor), Jefferson Parish, LA.** Geotechnical investigation for pavement rehabilitation, new drain lines, and a new pump station from W. Napoleon to Camphor. Scope of work included drilling four soil borings (depths of 15 & 50 ft), laboratory testing (strength and classification), and geotechnical engineering analysis consisting of allowable soil bearing values, allowable pile load capacities, estimates of settlement, pavement recommendations, bedding and backfill recommendations, and general construction recommendations. (\$8,500 (fee); 2015)



## TEC Professional Services Questionnaire

KEY PERSON, SPECIALIST, OR INDIVIDUAL CONSULTANT:	
<b>Name &amp; Title:</b>	
<b>Bryson S. Beard, EIT, ACI</b> Associate Geotechnical Engineer/Field Engineer	
<b>Project Assignment:</b>	
Associate Geotechnical Engineer/Field Engineer	
<b>Name of Firm with which associated:</b>	
<div style="display: flex; align-items: center;">  <div> <b>ENGINEERING AND TESTING, INC.</b>            Geotechnical &amp; Materials Consultants         </div> </div>	
<b>Years' experience with this Firm:</b>	
3 years (joined Gulf South in 2022); 4 years total (2021)	<i>Gulf South Engineering and Testing, Inc.   2022 to present</i> <i>TetraTech, Inc.   2021 to 2022</i>
<b>Education: Degree(s)/Year/Specialization:</b>	
B.S., Geological Engineering (2021; University of Mississippi)	
<b>Active Registration: Year first registered/discipline:</b>	
Louisiana P.E. License Passed October 2023 Georgia, Engineering Intern (No. EIT029180, 2022)	
<b>Other experience and qualifications relevant to the proposed Project:</b>	
<p>Bryson S. Beard, EIT, is an Associate Geotechnical Engineer/Field Engineer who serves as a Project Manager. He has performed geotechnical engineering analyses consisting of shallow and deep foundations, slope stability, TRS and sheetpile wall design, settlement, pavement design, etc., and has prepared engineering reports. Mr. Beard's experience in the field includes surface and subsurface soil sampling, water sampling, and soil classification. His work experience further includes core logging and oversight of groundwater monitoring well installations, piezometers, and inclinometers. He has been responsible for the preparation of reports and Facility Response Plans. He is experienced with laboratory sample preparation and testing as well as air sampling and soil gas sampling.</p> <p><b>Mr. Bryson recently passed his Louisiana Professional Engineering test and will be a noted P.E. for the State of Louisiana once he fulfills the apprenticeship requirements set forth by LAPELS.</b></p> <p><b>Bonnabel Boulevard Drainage Improvements (Phase 1; Veterans Canal to Metairie Road) Geotechnical Exploration Report, Metairie, Jefferson Parish, LA.</b> Gulf South prepared a Geotechnical Exploration Report for the project which included the installation of a below grade box culvert. The study included drilling three soil test borings and the performance of soil mechanics laboratory tests to evaluate the soil's physical characteristics. Engineering analyses were made and based on field and lab test data to develop recommendations for the project. (\$6,500 (fee); 2024)</p>	

## TEC Professional Services Questionnaire

Other experience and qualifications: **Bryson S. Beard, EIT, ACI (continued)**

**Brewster Road/LA 1077 Drainage Improvements, Madisonville, St. Tammany Parish, LA.** Geotechnical engineering services for drainage improvements at the existing parish canal off LA-1077 and Galatas Road in Madisonville, St. Tammany Parish, LA. Gulf South's scope includes drilling five undisturbed soil borings to depths of 20 feet (2 locations) and 30 feet (3 locations) below the ground surface, laboratory testing, engineering analyses and general construction procedures and recommendations. (\$20,000 (fee); 2022)

**Kinler & Paul Fredrick Roadway & Drainage Improvements, Luling, St. Charles Parish, LA.** Geotechnical investigation for paved and/or reconstruction of Kinler and Paul Frederick Streets in Luling in St. Charles Parish, LA. Scope included drilling a total of 10 undisturbed soil borings for the project (five borings within each roadway to a depth of 10 feet below the pavement surface). Geotechnical laboratory testing was performed on selected samples collected during the exploration in accordance with appropriate ASTM standards; this included strength tests (unconfined and/or triaxial) and classification tests (Atterberg Limits and/ or particle size). Following the collection of the field and laboratory data, a geotechnical engineer performed the evaluations necessary to characterize the subsoil conditions of the site and develop the engineering recommendations and analyses. This included current pavement materials and thicknesses, flexible pavement design recommendations, and general construction procedures and recommendations. (\$7,500 (fee); 2022)


**Midway at Soniat Canal Pump Station Elevator Generator Platform (Silver Oak Lane), Harahan, Jefferson Parish, LA.** Geotechnical engineering services for the construction of a new elevated generator platform at the Midway Soniat Canal pump station off Silver Oak Lane in Harahan, LA. Gulf South's scope of services includes drilling a single undisturbed soil boring to a depth of 100 feet below the ground surface, laboratory testing, engineering analyses and general construction procedures and recommendations. (\$7,500 (fee); 2022)

**Woodlake Drainage Pump Station - Geotechnical Exploration Report, Kenner, Jefferson Parish, LA.** Prepared a Geotechnical Exploration Report for the project which consisted of a new drainage pump station located in Kenner, LA. Access to the canal was via Lake Pontchartrain. During the Field investigation, Gulf South drilled multiple undisturbed soil borings with one performed in the canal and the remaining on land. Geotechnical laboratory testing (ASTM standards) was performed. Following the collection of the field and laboratory data, evaluations necessary to characterize the subsoil conditions of the site were performed; findings, conclusions, and recommendations were presented in the final report. (\$48,000 (fee); 2024)

**Roosevelt Boulevard Roadway Pavement Improvements (West Metairie Ave. to West Napoleon Ave.), City of Kenner, Jefferson Parish, LA.** Geotechnical investigation for paved roadway improvements for Roosevelt Boulevard between West Metairie Avenue and West Napoleon Avenue in Kenner, LA. Gulf South's scope of services includes drilling 14 borings (depths of 10 feet below pavement surface), laboratory testing, engineering analyses (including pavement design) and general construction procedures and recommendations. (\$14,000 (fee); 2022)



## TEC Professional Services Questionnaire

KEY PERSON, SPECIALIST, OR INDIVIDUAL CONSULTANT:	
<b>Name &amp; Title:</b>	
<b>Joseph H. “Trey” Binder, III, ACI</b> Laboratory Manager	
<b>Project Assignment:</b>	
Laboratory Manager; Laboratory Technician	
<b>Name of Firm with which associated:</b>	
<div style="display: flex; align-items: center;">  <div> <b>ENGINEERING AND TESTING, INC.</b>            Geotechnical &amp; Materials Consultants         </div> </div>	
<b>Years’ experience with this Firm:</b>	
14 years (joined Gulf South in 2011); 14 years total (2011)	<i>Gulf South Engineering and Testing, Inc.   2011 to present</i> <i>Ardaman and Associates, Inc.   2007 to 2011</i> <i>Soil Testing Engineers, Inc.   2006 to 2007</i>
<b>Education: Degree(s)/Year/Specialization:</b>	
A.D., General Studies (2006; Nunez Community College)	
<b>Active Registration: Year first registered/discipline:</b>	
HAZMAT Awareness HAZMAT Operations Training ACI Aggregate Base Testing Technician ACI Concrete Strength Testing Technician	
<b>Other experience and qualifications relevant to the proposed Project:</b>	
<p>Trey Binder has direct experience with field and laboratory testing services. Mr. Binder’s field work includes soil inspection and testing consisting of nuclear density testing and soil boring logging, vibration monitoring, pile inspection, concrete testing and inspection, asphalt testing and inspection, and pavement coring. In the laboratory, Mr. Binder has performed soil laboratory testing consisting of unconfined compression strength tests, triaxial strength tests, Atterberg limits, organic content tests, moisture and density tests, Proctor compaction tests, sieve analyses, and sample extrusion.</p> <p><b>Bonnabel Boulevard Drainage Improvements (Phase 1; Veterans Canal to Metairie Road) Geotechnical Exploration Report, Metairie, Jefferson Parish, LA.</b> Gulf South prepared a Geotechnical Exploration Report for the project which included the installation of a below grade box culvert. Study included drilling three soil test borings and the performance of soil mechanics lab tests to evaluate the soil’s physical characteristics. Engineering analyses were made and based on field and lab test data to develop recommendations for the project. (\$6,500 (fee); 2024)</p> <p><b>Drainage Infrastructure Improvements, South Avondale Subdivision, Avondale, Jefferson Parish, LA.</b> Geotechnical investigation for drainage improvements on S. Jamie Boulevard in Avondale, LA. Gulf South's scope includes drilling five undisturbed soil borings to depths of 20 feet,</p>	

## TEC Professional Services Questionnaire

Other experience and qualifications: **Joseph H. "Trey" Binder, III, ACI (continued)**

lab testing, and engineering analyses including allowable soil bearing values, bedding and backfill recommendations, estimates of settlement, and general construction procedures and recommendations. (\$7,000 (fee); 2018)

**Metairie Lawn and Ridgelake Drive Roadway & Utility Project, Metairie, Jefferson Parish, LA.** Geotechnical engineering services for construction of a new roadway paving and below grade drainage pipeline in Metairie, LA. Gulf South's scope includes drilling five (5) auger borings to a depth of 20 feet below the ground surface, laboratory testing, engineering analyses and general construction procedures and recommendations. (\$8,500 (fee); 2021)

**David Dr. Drainage Improvements (W. Esplanade Avenue to Bruin Drive), Jefferson Parish, LA.** Geotechnical investigation for the reconstruction of David Drive and the construction of drainage improvements (approx. 3000 ft.) along David Drive from W. Esplanade Avenue to Bruin Drive in Metairie. Gulf South's scope includes drilling four soil borings each to a depth of 20 feet, lab testing, and geotechnical engineering analysis including allowable soil bearing values, bedding and backfill recommendations, estimates of settlement, pavement design recommendations, and general construction recommendations. (\$7,500 (fee); 2015)


**Drainage Improvements, Citrus Road & Greg Court, Metairie, Jefferson Parish, LA.** Geotechnical investigation for drainage improvements (2000 lf) along Citrus Road & Greg Court (to Jefferson Highway) in Metairie, LA. Gulf South's scope includes pavement coring and drilling five undisturbed soil borings each to 20 feet below ground surface, lab testing, and engineering analyses (including allowable soil bearing values, bedding and backfill recommendations), estimates of settlement, pavement design recommendations, and general construction recommendations. (\$8,500 (fee); 2017)

**Trudeau Drive Drainage Improvements at West Metairie Canal, Metairie, Jefferson Parish, LA.** Geotechnical investigation for new drainage improvements along Trudeau Drive at W. Metairie Blvd. in Metairie, LA. The improvements will consist of replacing existing box culverts within W. Metairie Canal with double barrel 7 ft. x 11 ft. culverts, approximately 300 linear feet. Gulf South's scope includes drilling two soil borings each to a depth of 50 feet, lab testing, and geotechnical engineering analysis consisting of allowable soil bearing values, bedding and backfill recommendations, estimates of settlement, slope stability analysis, rigid and/or flexible pavement design recommendations, and general construction recommendations. (\$8,000 (fee); 2015)

**Airline Park Blvd. Rehabilitation and Drainage Upgrade (W. Napoleon to Camphor), Jefferson Parish, LA.** Geotechnical investigation for pavement rehabilitation, new drain lines, and a new pump station from W. Napoleon to Camphor. Scope of work included drilling four soil borings (depths of 15 & 50 ft), laboratory testing (strength and classification), and geotechnical engineering analysis consisting of allowable soil bearing values, allowable pile load capacities, estimates of settlement, pavement recommendations, bedding and backfill recommendations, and general construction recommendations. (\$8,500 (fee); 2015)

**Drainage Improvement to North Sibley Drive at West Napoleon Avenue, Metairie, Jefferson Parish, LA.** Gulf South executed a geotechnical investigation for new below grade wet well, approx. 15 - 20 feet deep. Drilled one boring to 80 feet at site and provide laboratory testing and geotechnical engineering analyses (soil bearing values, bedding, and backfill, pile capacities, settlement, construction recommendations, etc.). (\$4,500 (fee); 2012)

## TEC Professional Services Questionnaire

KEY PERSON, SPECIALIST, OR INDIVIDUAL CONSULTANT:	
<b>Name &amp; Title:</b>	
<b>Eric A. Paille, C.E.T., ACI</b> Construction Services Manager	
<b>Project Assignment:</b>	
Construction Services Manager	
<b>Name of Firm with which associated:</b>	
 <b>ENGINEERING AND TESTING, INC.</b> Geotechnical & Materials Consultants	
<b>Years' experience with this Firm:</b>	
14 years (joined Gulf South in 2011); 37 years total (1988)	<i>Gulf South Engineering and Testing, Inc.   2011 to present</i> <i>Ardaman and Associates, Inc.   2007 to 2011</i> <i>Soil Testing Engineers, Inc.   1988 to 2007</i>
<b>Education: Degree(s)/Year/Specialization:</b>	
High School Diploma	
<b>Active Registration: Year first registered/discipline:</b>	
<i>ACI-I Field Technician (since 1991; No. 929012)</i> <i>Certified Engineering Technician (since 1992)</i> <i>Nuclear Gauge Safety Training (since 1994; No. 061321)</i> <i>Pile Driving Analyzer/CAPWAP, OSHA 40 HAZWOPER</i>	
<b>Other experience and qualifications relevant to the proposed Project:</b>	
<p>Eric A. Paille, C.E.T., ACI, serves as Gulf South's Construction Services Manager as well as the manager of Gulf South's Gonzales, LA office. He has experience as a technician, inspector, and testing manager, and is knowledgeable in all aspects of construction materials testing and construction inspection. Mr. Paille has performed all applicable field and soil tests over the past 30+ years. In addition, he is certified in the safe use and handling of the nuclear density gauge. He received PDA training in 2003 and has knowledge of PDA testing along with significant experience with pile driving analyzers. <b>Mr. Paille is one of the most knowledgeable people in our industry.</b></p> <p><b>FEMA Submerged Roads Program (CMT): Phase 3, Metairie, Jefferson Parish, LA.</b> Perform asphalt and roadway testing and inspection as requested. Scope of services provided by Gulf South included asphalt and/or concrete testing and inspection, field density tests, on-site inspection and documentation, and laboratory testing. Gulf South also provided asphalt batch plant inspection. (\$10,000 (fee); 2016)</p> <p><b>Metairie Lawn Drainage Improvements, Jefferson Parish, LA.</b> Gulf South provided construction materials testing and inspection during construction of the project. Gulf South's scope of work includes concrete testing; earthwork inspection and testing, and; soil density tests. (\$5,000 (fee))</p>	

## TEC Professional Services Questionnaire

Other experience and qualifications: **Eric A. Paille, C.E.T., ACI (continued)**

**Airline Park Blvd. Rehabilitation and Drainage Upgrade (W. Napoleon to Camphor), Jefferson Parish, LA.** Geotechnical investigation for pavement rehabilitation, new drain lines, and a new pump station from W. Napoleon to Camphor. Scope of work included drilling four soil borings (depths of 15 & 50 ft), laboratory testing (strength and classification), and geotechnical engineering analysis consisting of allowable soil bearing values, allowable pile load capacities, estimates of settlement, pavement recommendations, bedding and backfill recommendations, and general construction recommendations. (\$8,500 (fee); 2015)

**Idaho Drainage Improvements, City of Kenner, LA.** Gulf South performed field and laboratory testing during construction of the project. Scope of work included soil density tests, concrete inspection and testing, pile driving, pile load tests monitoring, vibration monitoring, and earthwork testing. (\$7,500 (fee); 2017)

**Submerged Roads Program: District 5, Project 1, Jefferson Parish, LA.** Gulf South performed asphalt testing and inspection as instructed by the client. (\$12,000 (fee); 2013)

**Academy Drive Development – New Roadway & Infrastructure Improvements, City of New Orleans, LA.** Geotechnical investigation for new subdivision infrastructure improvements which consist of new roadways and subsurface sewer and drainage. Gulf South drilled 3 borings to 10 feet in depth and perform laboratory testing and geotechnical engineering analyses consisting of allowable soil bearing values, bedding and backfill recommendations, estimates of settlement, rigid paving design recommendations, and general construction recommendations. (\$3,500 (fee); 2013)


**Northbound Manhattan Boulevard Widening, Jefferson Parish, LA.** Gulf South provided construction materials testing and inspection during construction of the project. Gulf South's scope of work includes asphalt inspection; concrete testing; backfill compaction testing; soil density tests; earthwork inspection and testing, and; vibration monitoring. (\$11,000 (fee); 2023)

**Drainage Improvement to North Sibley Drive at West Napoleon Avenue, Metairie, Jefferson Parish, LA.** Gulf South executed a geotechnical investigation for new below grade wet well, approx. 15 - 20 feet deep. Drilled one boring to 80 feet at site and provide laboratory testing and geotechnical engineering analyses (soil bearing values, bedding, and backfill, pile capacities, settlement, construction recommendations, etc.). (\$4,500 (fee); 2012)

**FEMA Submerged Roads Program (CMT): Phase 4, Metairie, Jefferson Parish, LA.** Project consisted of the construction of new paving and roadways for the Jefferson Parish Department of Public Works. Gulf South provided materials testing and inspection during construction (CMT). Our scope of services included performing concrete and asphalt testing and inspection, and earthwork testing and inspection including soil sampling and field density tests. (\$7,500 (fee); 2015)

**New Channel and Roads for Fish Bayou Control Structure (Alligator Bayou Road), Ascension Parish, LA.** Geotechnical engineering services for the construction of a flood control structure and paved roadway improvements along Alligator Bayou Road within Ascension Parish, LA. Gulf South's scope includes drilling five undisturbed soil borings to depths of 6 & 30 feet below the ground surface, laboratory testing, engineering analyses (pavement recommendations and slope stability analyses) and general construction procedures and recommendations. (\$7,900 (fee); 2021)

## TEC Professional Services Questionnaire

KEY PERSON, SPECIALIST, OR INDIVIDUAL CONSULTANT:	
<b>Name &amp; Title:</b>	
<b>Brandon A. Paille, ACI</b> Construction Materials Testing (CMT) Supervisor/Project Manager	
<b>Project Assignment:</b>	
Construction Materials Testing (CMT) Supervisor/Project Manager	
<b>Name of Firm with which associated:</b>	
<div style="display: flex; align-items: center;">  <div> <b>ENGINEERING AND TESTING, INC.</b>            Geotechnical &amp; Materials Consultants         </div> </div>	
<b>Years' experience with this Firm:</b>	
13 years (joined Gulf South in 2012); 15 years total (2010)	<i>Gulf South Engineering and Testing, Inc.   2023 to present</i> <i>Ascension Parish Sheriff's Office   2016 to 2023</i> <i>Gulf South Engineering and Testing, Inc.   2012 to 2016</i> <i>Ardaman and Associates, Inc.   2010 to 2012</i>
<b>Education: Degree(s)/Year/Specialization:</b>	
High School Diploma	
<b>Active Registration: Year first registered/discipline:</b>	
APNGA Nuclear Gauge Safety ACI Field Technician Level 1 OSHA Safety Training – 8 hr.	
<b>Other experience and qualifications relevant to the proposed Project:</b>	
<p>Brandon A. Paille, ACI has performed soil laboratory testing consisting of unconfined compression strength tests, triaxial strength tests, hydrometers, Atterberg limits, organic contents, moisture contents, proctor compaction tests, sieve analyses, as well as extrusion of samples. Mr. Paille's field experience includes soil inspection and testing consisting of nuclear density testing, soil boring logging, concrete testing and inspections, timber and precast pile logging and vibration monitoring. In Mr. Paille's years in the construction materials testing industry, he has obtained a vast amount of knowledge and experience which makes him an integral part of our Gulf South Team.</p> <p><b>Bissonet Drainage Outfall Improvements, Metairie, Jefferson Parish, LA.</b> Gulf South provided construction materials testing and inspection during construction of the project. Gulf South's scope of work includes backfill compaction testing; concrete testing; soil density tests; earthwork inspection and testing, and; vibration monitoring. (\$20,000 (fee); 2024)</p> <p><b>New Pump/Lift Station, Airline Park Boulevard at West Metairie Avenue, Jefferson Parish, LA.</b> Geotechnical investigation for a new pump/lift station for Jefferson Parish near the intersection of Airline Park Blvd. and W. Metairie Avenue. Scope of work consisted of performing one soil boring to 50 feet, laboratory testing, and geotechnical engineering analyses consisting of allowable soil bearing values, bedding and backfill recommendations, estimates of settlement, and general construction recommendations. (\$5,000 (fee); 2013)</p>	



## TEC Professional Services Questionnaire

Other experience and qualifications: **Brandon A. Paille, ACI (continued)**

**Papworth Avenue and Rose Street Wet Well, Jefferson Parish, LA.** Gulf South provided construction materials testing and inspection during construction of the project. Gulf South's scope of work includes concrete testing. (\$2,000 (fee); 2023)

**Metairie Lawn Drainage Improvements, Jefferson Parish, LA.** Gulf South provided construction materials testing and inspection during construction of the project. Gulf South's scope of work includes concrete testing; earthwork inspection and testing, and; soil density tests. (\$5,000 (fee))

**Northbound Manhattan Boulevard Widening, Jefferson Parish, LA.** Gulf South provided construction materials testing and inspection during construction of the project. Gulf South's scope of work includes asphalt inspection; concrete testing; backfill compaction testing; soil density tests; earthwork inspection and testing, and; vibration monitoring. (\$11,000 (fee); 2023)

**Upper Barataria Risk Reduction Segment 2 - Sunset Levee & Des Allemands Boat Launch, Lafourche Basin Levee District, St. Charles Parish, LA.** Gulf South provided construction materials testing and inspection during construction of the project. Gulf South's scope of work includes backfill compaction testing, concrete testing, soil density tests, earthwork inspection and testing, and vibration monitoring. Part of CPRA Project BA-0220. (\$200,000 (fee); ongoing)

**Materials Testing Services for the Milan Group A (RR129) Project, City of New Orleans, LA.** Gulf South provided construction materials testing and inspection during construction of the project. Gulf South's scope of work includes asphalt inspection, backfill compaction testing, concrete testing, soil density tests, and earthwork inspection and testing. (\$77,000 (fee); ongoing)


**As-Needed Materials Testing Services at the Louisiana International Terminal, Violet, St. Bernard Parish, LA.** Gulf South provided as-needed construction materials testing and inspection during construction of the Port of New Orleans' new \$1.8 billion container terminal project. Project elements have included vibration and noise monitoring, notably in the vicinity of the W. Smith Junior Elementary School. (\$45,000 (fee); 2024)

**East Bank Transit Operations Facility, Metairie, Jefferson Parish, LA.** Gulf South provided construction materials testing and inspection during construction of the project. Gulf South's scope of work includes concrete testing; soil density tests; earthwork inspection and testing; pile inspection and modeling; vibration monitoring; asphalt inspection; backfill compaction testing, and; static pile load testing. (\$16,000 (fee); 2024)

**St. James Road Program 2023 (Nicole Street), Paulina, St. James Parish, LA.** Gulf South provided construction materials testing and inspection during construction of the project. Gulf South's scope of work includes soil density tests and asphalt inspection. (\$7,220 (fee); 2023)

**Improvements to Sewer Lift Station M-11-3 (13th & Farrington) and Force Main, Marrero, Jefferson Parish, LA.** Gulf South provided the materials testing and inspection during construction. Gulf South's scope of services backfill compaction testing, concrete testing, soil density tests, earthwork inspection and testing, pile inspection and modeling, and vibration monitoring. (\$15,000 (fee); 2019)

## TEC Professional Services Questionnaire

KEY PERSON, SPECIALIST, OR INDIVIDUAL CONSULTANT:	
<b>Name &amp; Title:</b>	
<b>Tyler W. Pregeant, ACI</b> Graduate Geotechnical Engineer	
<b>Project Assignment:</b>	
Engineering Technician; CMT/Laboratory Technician	
<b>Name of Firm with which associated:</b>	
<div style="display: flex; align-items: center;">  <div> <b>ENGINEERING AND TESTING, INC.</b>            Geotechnical &amp; Materials Consultants         </div> </div>	
<b>Years' experience with this Firm:</b>	
6 years (joined Gulf South in 2019); <span style="float: right;">Gulf South Engineering and Testing, Inc.   2019 to present</span> 8 years total (2017)	
<b>Education: Degree(s)/Year/Specialization:</b>	
High School Diploma Currently attending UNO in Civil Engineering Program	
<b>Active Registration: Year first registered/discipline:</b>	
ACI Concrete Field Testing Technician - Grade I (02206931)	
<b>Other experience and qualifications relevant to the proposed Project:</b>	
<p>Tyler Pregeant, ACI, serves as an engineering technician with the soil boring drill crew, within the soils' laboratory, and on construction projects as needed. His duties and responsibilities have included leading a drill crew, staking boring sites, supervising clearing contractors, data entry, testing soil for engineering properties of strength and classification, soil boring logging, vibration monitoring, and concrete testing and inspection. Laboratory tests performed include unconfined shear tests, moisture content tests, density tests, Atterberg limits tests, grain size sieve analyses, organic content tests and concrete strength breaks.</p> <p><b>Woodlake Drainage Pump Station - Geotechnical Exploration Report, Kenner, Jefferson Parish, LA.</b> Prepared a Geotechnical Exploration Report for the project which consisted of a new drainage pump station located in Kenner, LA. Access to the canal was via Lake Pontchartrain. During the Field investigation, Gulf South drilled multiple undisturbed soil borings with one performed in the canal and the remaining on land. Geotechnical laboratory testing (ASTM standards) was performed. Following the collection of the field and laboratory data, evaluations necessary to characterize the subsoil conditions of the site were performed; findings, conclusions, and recommendations were presented in the final report. (\$48,000 (fee); 2024)</p> <p><b>Metairie Lawn Drainage Improvements, Jefferson Parish, LA.</b> Gulf South provided construction materials testing and inspection during construction of the project. Gulf South's scope of work includes concrete testing; earthwork inspection and testing, and; soil density tests. (\$5,000 (fee); ongoing)</p>	

## TEC Professional Services Questionnaire

Other experience and qualifications: **Tyler W. Pregeant, ACI (continued)**

**Bonnabel Boulevard Drainage Improvements (Phase 1; Veterans Canal to Metairie Road) Geotechnical Exploration Report, Metairie, Jefferson Parish, LA.** Gulf South prepared a Geotechnical Exploration Report for the project which included the installation of a below grade box culvert. The study included drilling three soil test borings and the performance of soil mechanics laboratory tests to evaluate the soil's physical characteristics. Engineering analyses were made and based on field and lab test data to develop recommendations for the project. (\$6,500 (fee); 2024)

**Kinler & Paul Fredrick Roadway & Drainage Improvements, Luling, St. Charles Parish, LA.** Geotechnical investigation for paved and/or reconstruction of Kinler and Paul Frederick Streets in Luling in St. Charles Parish, LA. Scope included drilling a total of 10 undisturbed soil borings for the project (five borings within each roadway to a depth of 10 feet below the pavement surface). Geotechnical laboratory testing was performed on selected samples collected during the exploration in accordance with appropriate ASTM standards; this included strength tests (unconfined and/or triaxial) and classification tests (Atterberg Limits and/ or particle size). Following the collection of the field and laboratory data, a geotechnical engineer performed the evaluations necessary to characterize the subsoil conditions of the site and develop the engineering recommendations and analyses. This included current pavement materials and thicknesses, flexible pavement design recommendations, and general construction procedures and recommendations. (\$7,500 (fee); 2022)

**Bissonet Drainage Outfall Improvements, Metairie, Jefferson Parish, LA.** Gulf South provided construction materials testing and inspection during construction of the project. Gulf South's scope of work includes backfill compaction testing; concrete testing; soil density tests; earthwork inspection and testing, and; vibration monitoring. (\$20,000 (fee); 2024)

**Northbound Manhattan Boulevard Widening, Jefferson Parish, LA.** Gulf South provided construction materials testing and inspection during construction of the project. Gulf South's scope of work includes asphalt inspection; concrete testing; backfill compaction testing; soil density tests; earthwork inspection and testing, and; vibration monitoring. (\$11,000 (fee); 2023)


**West End Group B (RR194), New Orleans, LA.** Gulf South is provided construction materials testing and inspection during construction of the Mid City Group B Project. Gulf South's scope of work includes soil density tests, concrete inspection and testing, vibration monitoring, and earthwork testing. (\$21,691 (fee); 2023)

**Central City Group A (RR021), City of New Orleans, LA.** Gulf South is providing construction materials testing and inspection during construction of the Central City Group A Project. Gulf South's scope of work includes soil density tests, concrete inspection and testing, vibration monitoring, and earthwork testing. (\$49,062 (fee); 2023)

**MLK Boulevard, Claiborne to St. Charles Avenue (DPW573), City of New Orleans, LA.** Gulf South is providing construction materials testing and inspection during construction of the project. Gulf South's scope of work includes soil density tests, concrete inspection and testing, vibration monitoring, and earthwork testing. (\$52,000 (fee); 2023)



## TEC Professional Services Questionnaire

KEY PERSON, SPECIALIST, OR INDIVIDUAL CONSULTANT:	
<b>Name &amp; Title:</b>	
<b>Ian Kerner Poché, ACI</b> Assistant Laboratory Supervisor	
<b>Project Assignment:</b>	
Assistant Laboratory Supervisor	
<b>Name of Firm with which associated:</b>	
<div style="display: flex; align-items: center;">  <div> <b>ENGINEERING AND TESTING, INC.</b>            Geotechnical &amp; Materials Consultants         </div> </div>	
<b>Years' experience with this Firm:</b>	
8 years (joined Gulf South in 2017); 8 years total (2017)	<i>Gulf South Engineering and Testing, Inc.   2017 to present</i>
<b>Education: Degree(s)/Year/Specialization:</b>	
High School Diploma	
<b>Active Registration: Year first registered/discipline:</b>	
ACI Concrete Field Testing Technician - Grade 1 (exp 2028 03) ACI Aggregate Testing Technician - Level 1 (exp 2029 02 27)	
<b>Other experience and qualifications relevant to the proposed Project:</b>	
<p>Ian Poché has worked in Gulf South's laboratory for several years and has experience with virtually every type of soil test. He has also helped when needed in the CMT department and has concrete testing experience, and is an ACI-certified Concrete Field Testing Technician.</p> <p><b>Lake Cataouatche Drainage Pump Station Replacement (Chighizola Lane), Grand Isle, Jefferson Parish, LA.</b> Geotechnical engineering services for the construction of a replacement Lake Cataouatche drainage pump station at the end of Chighizola Lane in Grand Isle. Gulf South's scope includes drilling one undisturbed soil borings to a depth of 80 feet below the ground surface, laboratory testing, engineering analyses and general construction procedures and recommendations. Pump station is close to a USACE floodwall so coordination and geotechnical engineering analyses were required to show the new pump station would not adversely affect the integrity of the floodwall. (\$7,500 (fee); 2020)</p> <p><b>Bonnabel Boulevard Drainage Improvements (Phase 1; Veterans Canal to Metairie Road) Geotechnical Exploration Report, Metairie, Jefferson Parish, LA.</b> Gulf South prepared a Geotechnical Exploration Report for the project which included the installation of a below grade box culvert. The study included drilling three soil test borings and the performance of soil mechanics laboratory tests to evaluate the soil's physical characteristics. Engineering analyses were made and based on field and lab test data to develop recommendations for the project. (\$6,500 (fee); 2024)</p>	

## TEC Professional Services Questionnaire

Other experience and qualifications: **Ian Kerner Poché, ACI (continued)**

**Woodlake Drainage Pump Station - Geotechnical Exploration Report, Kenner, Jefferson Parish, LA.** Prepared a Geotechnical Exploration Report for the project which consisted of a new drainage pump station located in Kenner, LA. Access to the canal was via Lake Pontchartrain. During the Field investigation, Gulf South drilled multiple undisturbed soil borings with one performed in the canal and the remaining on land. Geotechnical laboratory testing (ASTM standards) was performed. Following the collection of the field and laboratory data, evaluations necessary to characterize the subsoil conditions of the site were performed; findings, conclusions, and recommendations were presented in the final report. (\$48,000 (fee); 2024)

**Kinler & Paul Fredrick Roadway & Drainage Improvements, Luling, St. Charles Parish, LA.** Geotechnical investigation for paved and/or reconstruction of Kinler and Paul Frederick Streets in Luling in St. Charles Parish, LA. Scope included drilling a total of 10 undisturbed soil borings for the project (five borings within each roadway to a depth of 10 feet below the pavement surface). Geotechnical laboratory testing was performed on selected samples collected during the exploration in accordance with appropriate ASTM standards; this included strength tests (unconfined and/or triaxial) and classification tests (Atterberg Limits and/ or particle size). Following the collection of the field and laboratory data, a geotechnical engineer performed the evaluations necessary to characterize the subsoil conditions of the site and develop the engineering recommendations and analyses. This included current pavement materials and thicknesses, flexible pavement design recommendations, and general construction procedures and recommendations. (\$7,500 (fee); 2022)

**Northbound Manhattan Boulevard Widening, Jefferson Parish, LA.** Gulf South provided construction materials testing and inspection during construction of the project. Gulf South's scope of work includes asphalt inspection; concrete testing; backfill compaction testing; soil density tests; earthwork inspection and testing, and; vibration monitoring. (\$11,000 (fee); 2023)

**Roosevelt Boulevard Roadway Pavement Improvements (West Metairie Ave. to West Napoleon Ave.), City of Kenner, Jefferson Parish, LA.** Geotechnical investigation for paved roadway improvements for Roosevelt Boulevard between West Metairie Avenue and West Napoleon Avenue in Kenner, LA. Gulf South's scope of services includes drilling 14 borings (depths of 10 feet below pavement surface), laboratory testing, engineering analyses (including pavement design) and general construction procedures and recommendations. (\$14,000 (fee); 2022)

**Bayou Des Allemands Gate, Upper Barataria Risk Reduction Program Segment 3, St. Charles Parish, LA.** Geotechnical investigation for construction of a new swinging barge gate structure within the UBRR flood protection/risk reduction system in St. Charles Parish, LA. Gulf South's scope includes drilling undisturbed soil borings (1 at 200 ft., 2 at 120 ft., 1 at 100 ft.), lab testing (including consolidation tests), and engineering analyses including site/soil characterization, global/local SSA for floodwalls, levee tie-ins, and floodgates, seepage analyses for sheetpile walls, settlement/downdrag analyses, unbalanced forces for structures, pile load capacities, pile foundation load-deflection relationship, estimates of settlement, ground improvement recommendations, and general construction procedures and recommendations. One boring was performed over water; the remaining borings were performed over land. (\$145,885 (fee); 2021)

## TEC Professional Services Questionnaire

<b>L. Work by Firm or Joint-Venture members which best illustrates current qualifications relevant to this project. Please include and all work performed for Jefferson Parish. Please attach additional pages if necessary.</b>		
<b>PROJECT NO. 1</b>		
<b>Project Name, Location, and Owner's contact information:</b>	<b>Nature of Firm's Responsibility:</b>	
<b>Bonnabel Boulevard Drainage Improvements (Phase 1; Veterans Canal to Metairie Road)</b> <b>Geotechnical Exploration Report,</b> Metairie, Jefferson Parish, Louisiana  <b>ECM Consultants, Inc.</b> 4409 Utica Street Suite 200 Metairie LA 70006  <b>Sunina Shrestha, P.E.,</b> 504-885-4080 sshrestha@ecmconsultants.com	Gulf South prepared a Geotechnical Exploration Report for the three-phase project which consisted of drainage improvements along Veterans Boulevard and Bonnabel Boulevard in Metairie, LA. This included the installation of a below grade 8 ft. deep by 10 ft. wide box culvert. We understand the scope of Phase 1 is approximately 1,200 lf of improvements from Veterans Canal to the first U-Turn at Bonnabel Boulevard. The study included drilling three soil test borings (depths of 20 and 25 ft) utilizing truck-mounted drilling rigs and the performance of soil mechanics laboratory tests to evaluate the soil's physical characteristics. Engineering analyses were made and based on the field and laboratory test data to develop recommendations for the project.	
<b>Completion Date (Actual or estimated:)</b>	<b>Estimated Cost:</b>	
August 2024	<b>Entire Project:</b>  N/A	<b>Work for which Firm was Responsible:</b>  \$6,500 (fee)

<b>PROJECT NO. 2</b>		
<b>Project Name, Location, and Owner's contact information:</b>	<b>Nature of Firm's Responsibility:</b>	
<b>Metairie Lawn and Ridgelake Drive Roadway &amp; Utility Project,</b> Metairie, Jefferson Parish, Louisiana  <b>Ardurra Group, Inc.</b> 3012 26th Street Metairie LA 70002  <b>Joe Becker, P.E.,</b> 504-454-3866 jbecker@ardurra.com	Geotechnical engineering services for construction of a new roadway paving and below grade drainage pipeline in Metairie, LA. Gulf South's scope includes drilling five (5) auger borings to a depth of 20 feet below the ground surface, laboratory testing, engineering analyses and general construction procedures and recommendations.	
<b>Completion Date (Actual or estimated:)</b>	<b>Estimated Cost:</b>	
January 2021	<b>Entire Project:</b>  N/A	<b>Work for which Firm was Responsible:</b>  \$8,500 (fee)

## TEC Professional Services Questionnaire

<b>PROJECT NO. 3</b>		
Project Name, Location, and Owner's contact information:	Nature of Firm's Responsibility:	
<b>Drainage Infrastructure Improvements, South Avondale Subdivision</b> , Avondale, Jefferson Parish, Louisiana  <b>Phoenix Global Construction</b> 2901 Independence St Ste 103 Metairie LA 70006  <b>Jack Lo</b> , 504-883-9021 phoenixglobal@bellsouth.net	Geotechnical investigation for drainage improvements on S. Jamie Boulevard in Avondale, LA. Gulf South's scope includes drilling five undisturbed soil borings to depths of 20 feet, lab testing, and engineering analyses including allowable soil bearing values, bedding and backfill recommendations, estimates of settlement, and general construction procedures and recommendations.	
Completion Date (Actual or estimated:)	Estimated Cost:	
	Entire Project:	Work for which Firm was Responsible:
January 2018	N/A	\$7,000 (fee)

<b>PROJECT NO. 4</b>		
Project Name, Location, and Owner's contact information:	Nature of Firm's Responsibility:	
<b>Drainage Improvements, Citrus Road &amp; Greg Court</b> , Metairie, Jefferson Parish, Louisiana  <b>Buchart Horn</b> 18163 E Petroleum Drive, Suite A Baton Rouge LA 70809  <b>Alan Krouse, P.E.</b> , 225-308-2009 akrouse@bucharthorn.com	Geotechnical investigation for drainage improvements (2000 lf) along Citrus Road & Greg Court (to Jefferson Highway) in Metairie, LA. Gulf South's scope includes pavement coring and drilling five undisturbed soil borings each to 20 feet below ground surface, lab testing, and engineering analyses (including allowable soil bearing values, bedding and backfill recommendations), estimates of settlement, pavement design recommendations, and general construction recommendations.	
Completion Date (Actual or estimated:)	Estimated Cost:	
	Entire Project:	Work for which Firm was Responsible:
May 2017	N/A	\$8,500 (fee)

## TEC Professional Services Questionnaire

<b>PROJECT NO. 5</b>		
Project Name, Location, and Owner's contact information:	Nature of Firm's Responsibility:	
<b>David Drive Drainage Improvements (West Esplanade Avenue to Bruin Drive),</b> Jefferson Parish, Louisiana  <b>Rahman &amp; Associates, Inc.</b> 3645 Williams Blvd Ste 208 Kenner LA 70065  <b>Tafoor Hameed, P.E.,</b> 504-469-0022 tafoor@bellsouth.net	Geotechnical investigation for the reconstruction of David Drive and the construction of drainage improvements (approx. 3000 ft.) along David Drive from W. Esplanade Avenue to Bruin Drive in Metairie. Gulf South's scope includes drilling four soil borings each to a depth of 20 feet, lab testing, and geotechnical engineering analysis including allowable soil bearing values, bedding and backfill recommendations, estimates of settlement, pavement design recommendations, and general construction recommendations.	
Completion Date (Actual or estimated:)	Estimated Cost:	
	Entire Project:	Work for which Firm was Responsible:
December 2015	N/A	\$7,500 (fee)

<b>PROJECT NO. 6</b>		
Project Name, Location, and Owner's contact information:	Nature of Firm's Responsibility:	
<b>Trudeau Drive Drainage Improvements at West Metairie Canal,</b> Metairie, Jefferson Parish, Louisiana  <b>Hatch Mott MacDonald</b> 650 Poydras Street, Suite 2025 New Orleans LA 70130  <b>Many Heymann, P.E.,</b> 504-799-0437 many.heyman@hatchmott.com	Geotechnical investigation for new drainage improvements along Trudeau Drive at W. Metairie Blvd. in Metairie, LA. The improvements will consist of replacing existing box culverts within W. Metairie Canal with double barrel 7 ft. x 11 ft. culverts, approximately 300 linear feet. Gulf South's scope includes drilling two soil borings each to a depth of 50 feet, lab testing, and geotechnical engineering analysis consisting of allowable soil bearing values, bedding and backfill recommendations, estimates of settlement, slope stability analysis, rigid and/or flexible pavement design recommendations, and general construction recommendations.	
Completion Date (Actual or estimated:)	Estimated Cost:	
	Entire Project:	Work for which Firm was Responsible:
October 2015	N/A	\$8,000 (fee)

## TEC Professional Services Questionnaire

<b>PROJECT NO. 7</b>		
<b>Project Name, Location, and Owner's contact information:</b>	<b>Nature of Firm's Responsibility:</b>	
<b>Airline Park Boulevard Rehabilitation and Drainage Upgrade (West Napoleon to Camphor), Jefferson Parish, Louisiana</b>  <b>PECC</b> 3702 Bienville Avenue, Suite C New Orleans LA 70119  <b>John Shires, P.E., 800-749-2810</b> jshires@pecla.com	Geotechnical investigation for pavement rehabilitation, new drain lines, and a new pump station from W. Napoleon to Camphor in Metairie, LA. Gulf South's scope of work included drilling four soil borings to depths of 15 and 50 feet, laboratory testing (strength and classification), and geotechnical engineering analysis consisting of allowable soil bearing values, allowable pile load capacities, estimates of settlement, pavement recommendations, bedding and backfill recommendations, and general construction recommendations.	
<b>Completion Date (Actual or estimated:)</b>	<b>Estimated Cost:</b>	
	<b>Entire Project:</b>	<b>Work for which Firm was Responsible:</b>
February 2015	N/A	\$8,500 (fee)

<b>PROJECT NO. 8</b>		
<b>Project Name, Location, and Owner's contact information:</b>	<b>Nature of Firm's Responsibility:</b>	
<b>Kinler &amp; Paul Fredrick Roadway &amp; Drainage Improvements, Luling, St. Charles Parish, Louisiana</b>  <b>EJES Inc.</b> 2626 Canal Street, Suite 202 New Orleans LA 70119  <b>Paul Foley, P.E., 504-218-7103</b> pfoley@ejesinc.com	Geotechnical investigation for paved roadway improvements for two streets in Luling, LA. Scope included drilling a total of 10 undisturbed soil borings. Geotechnical laboratory testing was performed in accordance with appropriate ASTM standards; this included strength tests (unconfined and/or triaxial) and classification tests (Atterberg Limits and/ or particle size). Following the collection of the field and laboratory data, a geotechnical engineer performed the evaluations necessary to characterize the subsoil conditions of the site and develop the engineering recommendations and analyses. This included current pavement materials and thicknesses, flexible pavement design recommendations, and general construction procedures and recommendations.	
<b>Completion Date (Actual or estimated:)</b>	<b>Estimated Cost:</b>	
	<b>Entire Project:</b>	<b>Work for which Firm was Responsible:</b>
June 2022	N/A	\$7,500 (fee)



## TEC Professional Services Questionnaire

<b>PROJECT NO. 9</b>		
Project Name, Location, and Owner's contact information:	Nature of Firm's Responsibility:	
<b>Brewster Road/LA 1077 Drainage Improvements</b> , Madisonville, St. Tammany Parish, Louisiana  <b>N-Y Associates, Inc.</b> 2750 Lake Villa Drive Metairie LA 70002  <b>Fred Mortali, P.E.</b> , 504-885-0500 fmortali@n-yassociates.com	Geotechnical engineering services for a drainage improvements project at the existing parish canal off LA-1077 and Galatas Road in Madisonville, St. Tammany Parish, LA. Gulf South's scope includes drilling five undisturbed soil borings to depths of 20 feet (2 locations) and 30 feet (3 locations) below the ground surface, laboratory testing, engineering analyses and general construction procedures and recommendations. Gulf South provided design recommendations for net allowable soil bearing values, estimates of settlement, bedding and backfill, slope stability analyses, and lateral earth pressures.	
Completion Date (Actual or estimated:)	Estimated Cost:	
	Entire Project:	Work for which Firm was Responsible:
December 2022	N/A	\$20,000 (fee)

<b>PROJECT NO. 10</b>		
Project Name, Location, and Owner's contact information:	Nature of Firm's Responsibility:	
<b>Drainage Upgrades and Green Infrastructure Improvements, Hagan Avenue &amp; Lafitte Avenue</b> , City of New Orleans, Louisiana  <b>City of New Orleans Department of Public Works</b> 1300 Perdido Street, Suite 6W02 New Orleans LA 70112  <b>Jennifer Larmeu, P.E.</b> , 504-658-8000 jjlarmeu@nola.gov	Geotechnical investigation for new drainage upgrades and green infrastructure improvements between Hagan & Lafitte Avenues (to Orleans Avenue and Broad Street) in New Orleans, LA. Gulf South's scope includes drilling 13 soil borings with five borings to a depth of 30 feet and eight to a depth of 20 feet below existing paved/ground surface, laboratory testing, and engineering analyses for net allowable soil bearing values, estimates of settlement, bedding and backfill recommendations, lateral earth pressures, rigid and/or flexible pavement design recommendations, infiltration/permeability rates of near-surface soils, and general construction procedures and recommendations. Phase 2 includes piezometer well installations.	
Completion Date (Actual or estimated:)	Estimated Cost:	
	Entire Project:	Work for which Firm was Responsible:
December 2016	N/A	\$21,799 (fee)

## TEC Professional Services Questionnaire

**M. List all prior and/or on-going litigation between Firm and Jefferson Parish. Please attach additional pages if necessary.**

Parties:		Status/Result of Case:
Plaintiff:	Defendant:	
1.	<div>Gulf South Engineering and Testing, Inc. is not currently, nor has it previously been involved, in litigation with Jefferson Parish.</div>	
2.		
3.		
4.		

**N. Use this space to provide any additional information or description of resources supporting Firm's qualifications for the proposed project.**



**ENGINEERING AND TESTING, INC.**  
Geotechnical & Materials Consultants

### CRITERIA 1 | PROFESSIONAL TRAINING AND EXPERIENCE

**Gulf South Engineering and Testing, Inc. (Gulf South)** is a geotechnical engineering and construction materials testing and inspection company which began operations in 2011. Since that time, we have grown to two offices and 30 employees. Gulf South provides a broad range of geotechnical related services, completing more than 100 geotechnical engineering projects and 300 construction materials testing and inspection projects each year. These projects typically include soil borings (shallow and deep borings), laboratory testing (AASHTO, ASTM methods, etc.), soil classification (USCS), geotechnical engineering, and construction material testing and field inspection.

**Gulf South is a woman-owned, Hudson Initiative-certified small entrepreneurship in Louisiana. Our laboratory is AASHTO and CCRL accredited and USACE validated.**

**Please refer to our projects noted in our personnel listings in Item K as well as the representative projects shown in Item L for specific project examples and an overview of our project experience with Jefferson Parish.**



## TEC Professional Services Questionnaire

N. continued.

### **Geotechnical Engineering Services**

Gulf South's ownership and senior management have decades of combined experience in the profession and have completed thousands of projects. One of Gulf South's Principals, Chad M. Poché, P.E., a founding principal and Professional Engineer registered in Civil Engineering in Louisiana and Mississippi, has specific and extensive training & experience in geotechnical engineering. He has three decades of experience in planning, administering, and conducting geotechnical investigations.

The firm has specific engineering experience and training in **Geotechnical Engineering, Foundation Design, and Geology & Geohydrology**; our staff has extensive experience in all aspects of soil mechanics and geotechnical engineering with specific knowledge in the following areas:

- Shallow and deep foundations (piles, shafts, augercast, screw/anchor piles)
- Deep excavations, cofferdams, retaining walls
- Levees and soft ground construction; slope stability & seepage
- Earthwork; settlement analyses
- Shoreline protection
- Scour analyses
- LRFD Design
- Mechanically Stabilized Earth (MSE) Walls
- Development of load test programs
- Geotechnical instrumentation and construction monitoring
- Canals and pump station foundations
- Pipe bedding and backfill
- Roadways, bridges, pavements

### **Laboratory Testing Services**

Gulf South's laboratory is equipped to serve the specific needs of our clients and managed by trained and experienced personnel. All testing is performed in accordance with ASTM, AASHTO, and/or other approved procedures. Gulf South routinely performs soil and concrete strength testing (unconfined and triaxial), soil classification tests (Atterberg limits, moisture content, density, particle size), soil and aggregate sieves, organic content, pH, soil resistivity, and moisture/density relationships (Proctor tests). Gulf South's laboratories are managed by full time, experienced, managers and staff. Further, **Gulf South's Kenner laboratory is AASHTO and CCRL certified and USACE validated.**

### **Field Investigation Services**

Gulf South owns truck mounted (ARDCO C-1000) and track mounted (ARDCO SD 350) drilling rigs with associated and appurtenant support equipment (water trucks and buggy). Our equipment and crews are capable of drilling soil borings to depths of up to 300 feet and installing monitor wells, piezometers, and inclinometers. We can also perform CPT soundings, geoprobe borings, and field testing at any site. Our staff has extensive experience in planning, oversight, and direction of field investigations.

## TEC Professional Services Questionnaire

N. continued.

### **Construction Materials Testing & Inspection**

Gulf South provides a full range of construction materials testing & inspection services for structures, earthwork, foundations, pipelines, and pavements. The range of services provided includes:

- Fill and base compaction and density testing
- Vibration monitoring
- Pre- and post-construction inspection
- Concrete testing and inspection
- Soil testing (field and laboratory)
- Asphalt testing
- Pile (driven & augercast) and shaft installation monitoring
- Load tests
- Earthwork/proof roll inspection
- Welding inspection
- Steel inspection
- Noise monitoring
- Prepare daily field reports and/or field books
- Maintain records per the client's directive

We have provided construction testing & oversight for projects as small as a house pad to as large as the **\$1.2 billion Louis Armstrong New Orleans International Airport North Terminal** project.

### **CRITERIA 2 | SIZE OF FIRM**

At 30 employees, Gulf South has the appropriate number of employees and personnel for this project. We will complete our scope of services on time and within budget. Further said, Gulf South can readily meet the time and budget constraints for projects assigned to this contract. Our current workload is such that we can expeditiously complete projects for this contract.

### **CRITERIA 3 | CAPACITY FOR TIMELY COMPLETION**

Gulf South has the manpower and equipment to expeditiously complete any task order assigned under this contract. The tasks which would be assigned under this contract are the types of projects we perform and complete each day. Gulf South is thoroughly familiar with the specialized and unique geotechnical and CMT needs required for the projects that may be issued under this contract.

Activity is dependent on the scope of work as well as site access and conditions, however; typically soil borings can be started within one week of receiving notice to proceed with a final product delivered within 3 to 4 weeks of completing the borings. Gulf South's workload & scheduling,

## TEC Professional Services Questionnaire

N. continued.

coupled with our headquarters being nearby, will allow for assignment of key personnel shortly after any project is assigned.

Gulf South will provide all services in a safe and timely manner. We will coordinate with the Port's Project Manager(s) on a regular basis to keep them informed and to coordinate our schedule, work, and deliverables. We guarantee that every project or task assigned to this contract will be given high priority, be done efficiently, and completed accurately, on time, and within budget.

### CRITERIA 4 | PAST PERFORMANCE ON CDBG PROJECTS

Gulf South completes hundreds of geotechnical and construction materials testing projects throughout the year. As a subconsultant, our clients do not divulge funding sources at the time of contract & services and, as such, we do not track this information. A majority of our projects are through the design-bid-build process. We have participated in CMAR and design—build projects but at a much less frequent rate than traditional design-bid-build.

### CRITERIA 5 | LOCATION OF THE PRINCIPAL OFFICE

**Gulf South Engineering and Testing has been headquartered in Jefferson Parish since beginning operations in 2011;** our principal office is located in Jefferson Parish at 15 Veterans Memorial Boulevard in Kenner. We also maintain an office in Gonzales, LA.

### CRITERIA 6 | LEGAL STATEMENT

As stated in Item M, Gulf South has had no litigation, past or present, with Jefferson Parish, nor any of our clients.

### CRITERIA 7 | PRIOR SUCCESSFUL COMPLETION OF PROJECTS

The Principals and key employees of Gulf South have many years of applicable experience in working for and with Government Agencies and private industry. Founding principal and Executive Vice President of Gulf South, Chad M. Poché, P.E., has been a practicing registered geotechnical engineer in South Louisiana since 1998. He has specialized training and experience in geotechnical engineering throughout Louisiana.

As evidenced in the provided projects and personnel résumés, key personnel experience includes the completion of **thousands of projects in the region** throughout their careers for a broad range of clients, including both the government and private sectors. We can submit data in formats acceptable and customized to our clients' needs.

Gulf South invites you to contact any of our clients for a candid discussion of our service and professionalism, and offer these direct references:

## TEC Professional Services Questionnaire

N. continued.

**Neil Schneider, CCM, P.E., Director, Capital Projects, Jefferson Parish**  
(504-736-6783 | JPPW@jeffparish.net)

**Ben Lepine, P.E., Director, Drainage Department, Jefferson Parish**  
(504-736-6751 | JPDrainage@jeffparish.net)

**Angela DeSoto, P.E., Director, Engineering Department, Jefferson Parish**  
(504-736-6511 | ADeSoto@jeffparish.net)

**Mark R. Drewes, P.E., Director, Public Works Department, Jefferson Parish**  
(504-736-6783 | JPPW@jeffparish.net)

**Sid Trouard, P.E., Program Manager, Sewerage Capital Improvement Program, Jefferson Parish**  
(504-736-6386 | STrouard@jeffparish.net)

**Daniel P. Hill, P.E., Director, St. Tammany Parish Department of Engineering**  
(985-898-2552 | engineering@stpgov.org)

**Eric Poché, Director, Ascension Parish Planning and Zoning Department**  
(225-450-1366 | eric.poché@apgov.us)

**Joey Tureau, Director of Transportation, Ascension Parish**  
(225-450-1013 | jtureau@apgov.us)

**José A. Gonzales, CAO, City of Kenner**  
(504-468-4090 | jgonzalez@kenner.la.us)

**Khalid L. Saleh, PhD, Capital Program Administrator, Public Works Dept., City of New Orleans**  
(504-658-8000 | khsaleh@nola.gov)

O. To the best of my knowledge, the foregoing is an accurate statement of facts.

Signature: \_\_\_\_\_

Print Name: Chad M. Poché, P.E.

Title: Executive Vice President

Date: January 14, 2025

The Louisiana Professional Engineering and Land Surveying Board has the following information on file:

Name:

Gulf South Engineering and Testing, Inc.


Public Address:

Mr. Chad Poche, PE  
15 Veterans Memorial Boulevard  
Kenner, Louisiana 70062

License/Certificate Information w/ Supervision

License	Status	First Issuance Date	Expiration Date	Supervisor(s)
EF.0004626	Active	07/27/2010	03/31/2025	Mr. Chad Mitchell Poche# PE.0027667

**Gulf South Engineering and Testing, Inc.'s UEI Number is R1XSWKQJERG7**  
**Gulf South Engineering and Testing, Inc.'s E-Verify Number is 648925**



**LOUISIANA PROFESSIONAL  
ENGINEERING & LAND SURVEYING BOARD  
(LAPELS)**  
9643 Brookline Avenue, Suite 121  
Baton Rouge, LA 70809  
Phone (225) 925-6291  
www.lapels.com

**Mr. Chad Mitchell Poche**

License/Certificate Type - Number	Expiration Date
<b>PE.0027667</b>	<b>09/30/2026</b>
<b>Status: Active</b>	



**LOUISIANA PROFESSIONAL  
ENGINEERING & LAND SURVEYING BOARD  
(LAPELS)**  
9643 Brookline Avenue, Suite 121  
Baton Rouge, LA 70809  
Phone (225) 925-6291  
www.lapels.com

**Mr. Ralph P. Fontcuberta Jr.**

License/Certificate Type - Number	Expiration Date
<b>PLS.0004329</b>	<b>09/30/2026</b>
<b>Status: Active</b>	



**DIVISION OF SMALL BUSINESS SERVICES**

This certification acknowledges that

**Gulf South Engineering and Testing, Inc.**

is Certified-Active as a Small Entrepreneurship with  
Louisiana Economic Development's Hudson Initiative.

This certification is valid from 11/29/2024 to 11/29/2025 .

Certification No. 11011

  
Stephanie Hartman,  
Director, Entrepreneurial Services





## LABORATORY VALIDATION



Trey Binder  
(504) 305-4401

of AASHTO R 18 guidance and the requirements of the applicable ASTM standards.

THIS USACE CERTIFICATE OF LABORATORY VALIDATION IS ACCURATE AS OF ITS DATE AND TIME OF GENERATION:

06 MAY 2024

ALL METHODS LISTED ON THIS CERTIFICATE OF VALIDATION WILL EXPIRE ON 05/03/2026

OUR PUBLIC WEBSITE: <https://mtc.erdcdren.mil>

Chad A. Gartrell, PE, Director

Vicksburg, Mississippi, USA

### AGGREGATE

Aggregate - C 128 - Specific Gravity & Absorption in Fine Aggregate  
Aggregate - C 566 - Total Moisture Content  
Aggregate - C 702 - Reducing Samples to Testing Size

### CONCRETE

Concrete - C 31 - Making and Curing Test Specimens in the Field  
Concrete - C 39 - Compressive Strength of Cylindrical Specimens  
Concrete - C 138 - Unit Weight and Air Content by Gravimetric  
Concrete - C 143 - Slump  
Concrete - C 172 - Sampling  
Concrete - C 231 - Air Content by Pressure \*\*\*required if C173 not performed\*\*\*  
Concrete - C 511 - Moist Cabinets, Moist Rooms, Water Storage Tanks  
Concrete - C 1064 - Temperature of Concrete  
Concrete - C 1077 - Concrete and Concrete Aggregate Testing Standards (Quality Standards)  
Concrete - C 1231 - Unbonded Caps

### SOILS

Soils - E 329 - Standard Specification for Agencies Engaged in Construction Inspection, Testing, or Special Inspection  
Soils - D 421 - Dry Preparation for Particle Size Distribution & Soil Constants  
Soils - D 422 - Particle Size Analysis (Sieve and Hydrometer)  
Soils - D 698 - Compaction Characteristics by Standard Effort  
Soils - D 1140 - Material Finer than 75  $\mu$ m (No. 200) Sieve  
Soils - D 1556 - Density & Unit Weight by Sand Cone  
Soils - D 1557 - Compaction Characteristics by Modified Effort  
Soils - D 2166 - Unconfined Compressive Strength  
Soils - D 2216 - Water Content  
Soils - D 2487 - Classification of Soils  
Soils - D 2488 - Description & Identification of Soils (Visual-Manual Procedure)  
Soils - D 2974 - Moisture, Ash, & Organic Matter of Peat & Other Organic Soils  
Soils - D 4318 - Liquid & Plastic Limits & Plasticity Index  
Soils - D 4643 - Determination of Water Content of Soil by Microwave Oven  
Soils - D 6938 - Density and Water Content by Shallow Depth Nuclear Method



## CERTIFICATE OF ACCREDITATION



### Gulf South Engineering and Testing, Inc.

in

**Kenner, Louisiana, USA**

has demonstrated proficiency for the testing of construction materials and has conformed to the requirements established in AASHTO R 18 and the AASHTO Accreditation policies established by the AASHTO Committee on Materials and Pavements.

The scope of accreditation can be viewed on the Directory of AASHTO Accredited Laboratories ([aashtoresource.org](https://aashtoresource.org)).

  
Jim Tymon,  
AASHTO Executive Director

  
Moe Jamshidi,  
AASHTO COMP Chair

This certificate was generated on 04/11/2024 at 12:54 PM Eastern Time. Please confirm the current accreditation status of this laboratory at [aashtoresource.org/aap/accreditation-directory](https://aashtoresource.org/aap/accreditation-directory)



THIS CERTIFICATE IS PROUDLY PRESENTED TO

*Gulf South Engineering and Testing, Inc.*

8/15/2023

DATE



SIGNATURE

