

March 31, 2022
3:30 pm CST

Statement of Qualifications

SOQ No. 22-011

Routine Engineering Services for drainage Projects



p i v o t a l
e n g i n e e r i n g

A Full Service MEP, Civil and Environmental Firm



PIVOTAL ENGINEERING, LLC

3925 N. I-10 SERVICE ROAD W., SUITE 109R

METAIRIE, LA 70002

OFFICE: 504-799-3653

FAX: 504-799-3654

Table of Contents

Contents

- I. Pivotal Engineering TEC Form**
- II. Gulf South Engineering & Testing Inc TEC Form**
- III. BFM Corporation TEC Form**
- IV. SOQ Package**
 - a. Introduction**
 - b. Organizational Chart**
 - c. Personnel Qualification**
 - d. Team Profiles & Experience**
 - i. Team Profiles**
 - 1. Pivotal Engineering**
 - 2. Gulf South**
 - 3. BFM**
 - ii. Experience with Similar Projects**

Attachments

- A. LAPELS License**
- B. Key Staff Licenses**

Section One

TEC Form for Pivotal Engineering

TEC Professional Services Questionnaire

A. Project Name and Advertisement Resolution Number:

Routine Engineering Services for Drainage Projects; Resolution No. 138811

B. Firm Name & Address:



3925 N. I-10 Service Road W., Suite 109R
Metairie, LA 70002

C. Name, title and contact information of Principal, as defined in Section 2-926 of the Jefferson Parish Code of Ordinances, who is a registered, licensed architect, professional engineer, or surveyor in the State of Louisiana:

Avinash Mehta, PE, President

Principal-In-Charge

3925 N. I-10 Service Road W., Suite 109R
Metairie, LA 70002
Office 504-799-3653
amehta@pivotaleng.com

D. Name and contact information of employee who is a registered and licensed architect, professional engineer, or surveyor in the State of Louisiana in the applicable discipline. A subcontractor may be substituted here only if the advertised Project requires more than one discipline.

Avinash Mehta, PE, President

Principal-In-Charge

3925 N. I-10 Service Road W., Suite 109R
Metairie, LA 70002
Office 504-799-3653
amehta@pivotaleng.com

E. Please provide the number of employees whose primary function corresponds with each category:

<u>2</u> Administrative	<u>2</u> Estimators	<u> </u> Specification Writers
<u>1</u> Architects (Licensed)	<u> </u> Geologists	<u>1</u> Structural Engineers
<u> </u> Chemical Engineers	<u> </u> Geotechnical Engineers	<u> </u> Graduate Engineers
<u>5</u> Civil Engineers	<u> </u> Interior Designers	<u>1</u> Project Managers
<u>8</u> Construction Inspectors	<u> </u> Landscape Architects	<u>1</u> Clerical
<u> </u> Ecologists	<u> </u> Land Surveyor	<u> </u> Grant/Funding Specialist
<u>2</u> Electrical Engineers	<u>1</u> Mechanical Engineers	<u> </u> Sanitary Engineers
<u>3</u> Engineer Intern	<u>2</u> Environmental Engineers	
<u> </u> Professional Land Surveyors		<u>29</u> TOTAL

F. Is this submittal by a JOINT-VENTURE? Please check: YES

☐

NO

☒

If marked "No" skip to Section I. If marked "yes" complete Sections G-H.

TEC Professional Services Questionnaire

G. If submittal is by JOINT-VENTURE, list the firms participating and outline specific areas of responsibility (including administrative, technical, and financial) for each firm. Please attach additional pages if necessary.

1. N/A

H. Has this JOINT-VENTURE previously worked together? Please check:

YES ☐ NO ☐

I. List all subcontractors anticipated for this Project. Please note that all subcontractors must submit a fully completed copy of this questionnaire, applicable licenses, and any other information required by the advertisement. See Jefferson Parish Code of Ordinances, Sec. 2-928(a)(3). Please attach additional pages if necessary.

Name & Address:	Specialty:	Worked with Firm Before (Yes or No):
1. BFM Corporation, LLC 15 Veterans Memorial Blvd Metairie, LA 70062	Surveying	Yes
2. Gulf South Engineering & Testing, Inc. 15 Veterans Memorial Blvd Metairie, LA 70062	Geotechnical Engineering & Testing	Yes
3.		

J. Please specify the total number of support personnel that may assist in the completion of this Project:

29

TEC Professional Services Questionnaire

K. List the professional in charge, key persons, specialists, and individual consultants anticipated for this Project and provide their relevant information below. If necessary, please attach additional documentation (i.e. resume) that demonstrates the employment history and experience of the Firm's key persons that may assist in the completion of this Project. Please attach additional pages if necessary.

PROFESSIONAL IN CHARGE OF PROJECT:

Name & Title:

Avinash Mehta, PE; President/Sr. Civil Engineer

Project Assignment:

Principal-in-Charge

Name of Firm with which associated:



Years' experience with this Firm:

8

Education: Degree(s)/Year/Specialization:

M.S. Civil Engineering, University of Central Florida, 2003

B.S. Civil Engineering, NMU – India, 2000

Active registration: Year first registered/discipline:

Louisiana PE #35100 Civil

Other experience and qualifications relevant to the proposed Project:

Mr. Mehta serves as the Principal of Pivotal Engineering. Mr. Mehta has over 16 years of experience managing Civil and Environmental Engineering projects including project budget, schedule and scope, coordination of resources, business development and client liaison activities. His experience includes the street design, pocket park improvements, roadway enhancements, drainage studies, process and design, water and wastewater master planning, drainage design permitting, wastewater system design, potable water system design and conceptual planning and design for coastal restoration projects.

Experience includes:

Westwego No. 1 Pump Station Improvements; Jefferson Parish, LA

Mr. Mehta serves as the principal-in-charge for this project. Pivotal Engineering was retained by Jefferson Parish for the Westwego No. 1 Drainage Pump Station project. The scope of work included the demolition of the old Westwego NO. 1 Pump Station building and installation of a 100 cfs pump and generator at the new Pump Station, including ancillary work.

N. Arnoult Drainage Pump Station Improvements; Jefferson Parish, LA

Mr. Mehta serves as the principle-in-charge for this project. Pivotal is retained by Jefferson Parish for design and construction management of N. Arnoult Drainage Pump Station Improvements. The scope of the project includes the demolishing of existing building, replacing 2 existing vertical turbine pumps with 2 new 25 HP pumps, replacing existing pump control with VFD, ATS and associated electrical upgrades, SCADA, and

TEC Professional Services Questionnaire

replacing 100KW diesel generator with sound enclosures and fuel tank.

Planters Pump Station Improvements; Jefferson Parish, LA

Mr. Mehta serves as the principle-in-charge for this project. Pivotal Engineering is retained by Jefferson Parish to provide engineering services for the Planters Pump Station Improvements project. The scope of engineering services includes the removal and replacement of diesel engines, exhaust silencers, process controls and instrumentations, miscellaneous piping and electrical, installation of air-cooled heat exchangers, and refurbishment of gear box for drainage pumps of No. 1, 2, 3 and 4.

Oak Street Pump Station Improvements; St Charles Parish, LA

Mr. Mehta served as the principle-in-charge for this project. Pivotal was retained by St. Charles Parish for the Oak Street Pump Station Improvements project. The scope of services involved:

- Replace the 100 HP Diesel Driven 24" pump by a 36", 200 HP Electrically driven pump with VFD.
- Modify all controls and existing power distribution to fit the new arrangement.
- Upgrade Generator to a 350 KW system to handle new and existing loads.
- Pivotal was responsible for increasing the generator size and adding power and controls for a new 200hp pump.

Hero Pump Station; Jefferson Parish, LA

Mr. Mehta served as the principle-in-charge for this project. Pivotal was retained by Jefferson Parish for the Hero Pump Station project to improve the electrical systems and its components. Pivotal was responsible for adding power and controls for (4) new trash rakes.

Engineers Canal Pump Station Improvements (Norco); St Charles Parish, LA

Mr. Mehta served as the principle-in-charge for this project. The proposed Engineer's Canal Pump Station Capacity Increase project consists of the installation of a new pump in an open bay of the pump station platform. The 200-horse power electric motor pump will be a 26" submersible pump that will add an additional 28,000 GPM of flow capacity. A new 26" discharge pipe will be installed over the levee and will be approximately 286' in length. The concrete blocks along the side of the levee will be extended approximately 3' to anchor the new discharge pipe. A concrete box and slab extension will be required for the crown of the levee for the vehicle ramp. The proposed project also includes the removal of the existing generator to install a larger generator that will service the existing and new pumps.

Des Allemandes Pump Station; Jefferson Parish, LA

Mr. Mehta served as the principle-in-charge for this project. Pivotal was retained by Jefferson Parish to provide engineering services for the Des Allemandes Pump Station project. The project is to demolish the existing "Des Allemandes Pump Station" and replace it with a new structure and pump.

14th Street Drainage Improvements; Jefferson Parish, LA

Mr. Mehta served as the principle-in-charge for this project. Pivotal was retained by Jefferson Parish to provide preliminary and final design phase services for construction plan preparation and construction administration.

TEC Professional Services Questionnaire

KEY PERSON, SPECIALIST, OR INDIVIDUAL CONSULTANT:
Name & Title:
Yoseph Shifare, PE, PTOE; Project Director
Project Assignment:
Project Manager/Sr. Civil Engineer
Name of Firm with which associated:

Years' experience with this Firm:
8
Education: Degree(s)/Year/Specialization:
M.S. Civil Engineering, University of Louisville, Kentucky, 2014 B.S. Civil Engineering, University of Asmara, Eritrea, 2001
Active registration: Year first registered/discipline:
2018 / Civil Engineering / LA PE # 42747 Louisiana PTOE
Other experience and qualifications relevant to the proposed Project:
<p>Mr. Shifare serves as the project director of Pivotal Engineering in charge of civil/transportation projects. He has over 19 years engineering, project and construction management experience for public infrastructure as well as for industrial, commercial and private facility projects. As project director, leads and manages the day-to-day efforts of engineers on projects that include roadway, traffic analyses, pavement structural design, use of geosynthetics, geometric design, line/grade analyses, pavement marking, intersection improvements, pedestrian/bicycle lanes/paths, excavation/embankment, traffic, drainage/storm water management, water/wastewater infrastructure and landfills. In addition, Mr. Shifare has extensive experience in hydraulic and green infrastructure project design, such as experience providing complex engineering services for hazard mitigation projects for government clients, including but not limited to detention and filtration of stormwater, open channel and pipe flow drainage systems, created wetlands structures, bioretention, and design of hydraulic control structures. He is responsible to client liaison, management of the strategic aspects of project engagement, high-level review of project deliverables, leadership, project accounting and ensuring that engineering practices meets or exceeds industry standards.</p>
Experience includes:
<u>Westwego No. 1 Pump Station Improvements; Jefferson Parish, LA</u>
Mr. Shifare serves as the project manager for this project. Pivotal Engineering was retained by Jefferson Parish for the Westwego No. 1 Drainage Pump Station project. The scope of work included the demolition of the old Westwego NO. 1 Pump Station building and installation of a 100 cfs pump and generator at the new Pump Station, including ancillary work.
<u>N. Arnoult Drainage Pump Station Improvements; Jefferson Parish, LA</u>
Mr. Shifare serves as the project manager for this project. Pivotal is retained by Jefferson Parish for design and

TEC Professional Services Questionnaire

construction management of N. Arnoult Drainage Pump Station Improvements. The scope of the project includes the demolishing of existing building, replacing 2 existing vertical turbine pumps with 2 new 25 HP pumps, replacing existing pump control with VFD, ATS and associated electrical upgrades, SCADA, and replacing 100KW diesel generator with sound enclosures and fuel tank.

Planters Pump Station Improvements; Jefferson Parish, LA

Mr. Shifare serves as the project manager for this project. Pivotal Engineering is retained by Jefferson Parish to provide engineering services for the Planters Pump Station Improvements project. The scope of engineering services includes the removal and replacement of diesel engines, exhaust silencers, process controls and instrumentations, miscellaneous piping and electrical, installation of air-cooled heat exchangers, and refurbishment of gear box for drainage pumps of No. 1, 2, 3 and 4.

Hero Pump Station; Jefferson Parish, LA

Mr. Shifare served as the project manager for this project. Pivotal was retained by Jefferson Parish for the Hero Pump Station project to improve the electrical systems and its components. Pivotal was responsible for adding power and controls for (4) new trash rakes.

Engineers Canal Pump Station Improvements (Norco); St Charles Parish, LA

Mr. Shifare served as the project manager for this project. The proposed Engineer's Canal Pump Station Capacity Increase project consists of the installation of a new pump in an open bay of the pump station platform. The 200-horse power electric motor pump will be a 26" submersible pump that will add an additional 28,000 GPM of flow capacity. A new 26" discharge pipe will be installed over the levee and will be approximately 286' in length. The concrete blocks along the side of the levee will be extended approximately 3' to anchor the new discharge pipe. A concrete box and slab extension will be required for the crown of the levee for the vehicle ramp. The proposed project also includes the removal of the existing generator to install a larger generator that will service the existing and new pumps.

Des Allemandes Pump Station; Jefferson Parish, LA

Mr. Shifare served as the project manager for this project. Pivotal was retained by Jefferson Parish to provide engineering services for the Des Allemandes Pump Station project. The project is to demolish the existing "Des Allemandes Pump Station" and replace it with a new structure and pump.

14th Street Drainage Improvements; Jefferson Parish, LA

Mr. Shifare served as the project manager for this project. Pivotal was retained by Jefferson Parish to provide preliminary and final design phase services for construction plan preparation and construction administration.

TEC Professional Services Questionnaire

KEY PERSON, SPECIALIST, OR INDIVIDUAL CONSULTANT:
Name & Title:
Terry Elnaggar, PE; Sr. Civil/Environmental Engineer
Project Assignment:
Sr. Civil Engineer
Name of Firm with which associated:

Years' experience with this Firm:
8
Education: Degree(s)/Year/Specialization:
MS / 1988 / Civil and Environmental Engineering / Univ. of California, Berkley
BS / 1985 / Civil Engineering / Louisiana State University
Active registration: Year first registered/discipline:
LA PE #23832 – Civil/Environmental
Other experience and qualifications relevant to the proposed Project:
<p>Mr. Elnaggar serves as a Principal of Pivotal Engineering LLC. He is the lead civil and environmental engineer for the company. His 30 years of experience includes project management and design work in roadways, drainage, sewer, earthen levees, floodwalls, floodgates and pump stations. He has performed multiple engineering projects for public and private clients on the local, state and federal level. He has served as Project Design Manager for numerous projects including, pavement widening and rehabilitation work. He takes a hands-on approach to successfully managing the design, QA/QC, stakeholder coordination, discipline leads, and schedule management. He has managed and prepared design-build construction plans, utility coordination, drainage, stormwater management, right-of-way plats, complex E&SC, environmental documentation/permitting, and environmental mitigation/restoration. He has also served on the construction program management side with both municipal, and industrial clients, providing oversight of projects designed by other consultants, providing design reviews and coordination between the consultant and the multiple other agencies involved. His experience includes design and construction management for civil and environmental projects including municipal and industrial solid waste permitting, risk assessments, water permitting and compliance, air permitting and compliance, emission inventories and reporting, groundwater investigations, regulatory compliance, environmental process design, permitting, and waste treatment system design.</p>
Experience includes:
<u>Wright Road Improvements; New Orleans, LA</u>
<p>Mr. Elnaggar served as the Project Engineer for the design of Wright Road located in New Orleans East. The project included subsurface drainage, roadway paving, curb and gutter, utility's location and relocation, sidewalks. Mr. Elnaggar was responsible for coordination and oversight of all engineering and design tasks, and construction management for this project. Mr. Elnaggar also ensured all design guidelines were followed, the project remained within budget, milestone dates were met, and the needs and concerns of the client were addressed. The project was valued at \$9 million.</p>

TEC Professional Services Questionnaire

Broadmoor Lift Station Upgrades; Shreveport

The Project includes the rehabilitation of the facility building including pumps, pipes, screening system, odor control system, and designing of an access road. Mr. Elnaggar reviewed, designed and sized the temporary by pass system; reviewed and designed the horizontal and vertical alignment of a concrete pavement access road. Further, Mr. Elnaggar reviewed and managed the project design package including the specification, capital project estimate and Construction document.

CC1 Lift Station Improvements; Luling, LA

The Project includes analysis and design to increase the existing capacity of the lift station. For this project Mr. Elnaggar reviewed, and analyzed the design of the Odor Control System; reviewed a simply supported two-way slab wet well cover for H2O Loading. Further reviewed and calculated capital cost estimate of the project and Construction document.

City of New Orleans Hurricane Ida Emergency Status Damage Assessments, New Orleans, LA

In the wake of Hurricane Ida (August 2021), Pivotal Engineering was retained by City of New Orleans to perform emergency status damage assessments and repair cost estimates for each of their 416 facilities. Facility types included administrative buildings, recreation centers, parks, playgrounds, life safety stations and other types. Pivotal developed a comprehensive, GIS-based logistical framework for efficient staff management and planning. Due to the constant communication with the teams and client, Pivotal was able to make changes to priority locations within the day. Pivotal used a team of dedicated cost estimators to perform all cost estimates, based on the RSMeans database. Pivotal was able to deploy drone imagery for additional inspection of roof and other inaccessible items. Progress was shared with the City daily via an email summary as well as a real-time, cloud-based data dashboard. Pivotal staff worked seven (7) days per week for six (6) weeks to complete the project.

TEC Professional Services Questionnaire

KEY PERSON, SPECIALIST, OR INDIVIDUAL CONSULTANT:
Name & Title:
Sundiata Marcelin, PE; Sr. Civil Engineer
Project Assignment:
Civil Engineer
Name of Firm with which associated:

Years' experience with this Firm:
2+
Education: Degree(s)/Year/Specialization:
B.S. Civil Engineering, 2004
Active registration: Year first registered/discipline:
2013 / Civil Engineering / LA PE # 38589
Other experience and qualifications relevant to the proposed Project:
<p>Mr. Marcelin has over 10 years of experience in both civil and structural engineering as well as over 15 years of experience in construction management. This civil engineering experience includes complete urban roadway restoration design with new sewage, water, drainage, and full right-of-way layout in Jefferson, St Bernard, and Orleans Parish. Mr. Marcelin has extensive knowledge of the civil infrastructure and design standards of Orleans Parish. This knowledge base allows him to efficiently review designs for both above ground and sub-surface infrastructure. His project experience includes roadway, traffic analyses, pavement structural design, use of geosynthetics, geometric design, line and grade analyses, pavement marking, intersection improvements, pedestrian and bicycle lanes or paths, excavation and embankment, traffic, drainage/storm water management, water and wastewater systems.</p>
Experience includes:
<u>14th Street Drainage Improvements; Jefferson Parish, LA</u>
<p>Mr. Marcelin serves as a senior engineer for this project, responsible for project coordination, generation of overall design (including calculations and modeling) and the project schedule. Overall, the project goal is to improve the drainage network along 14th Street. Project scope items include the following: construction of new sidewalks and ADA ramps, replacement of pavement and driveways, adjustment of required sewer connections, adjustment of identified water lines and the construction of a new outfall for the canal.</p>
<u>Wright Road Improvements; New Orleans, LA</u>
<p>Mr. Marcelin serves as a senior engineer for this project, responsible for project coordination, generation of overall design (including calculations and modeling) and the project schedule. Pivotal personnel were retained by the City of New Orleans for the design of Wright Road located in New Orleans East. The project entailed the design of a new roadway section, subsurface sewer, water and drainage facilities, the relocation of conflicting utilities, as well as the development of specifications and construction oversight. Pivotal engineering staff has also been required to provide public coordination, agency approvals, oversee contractor compliance, and represent the Owner at various public meetings.</p>

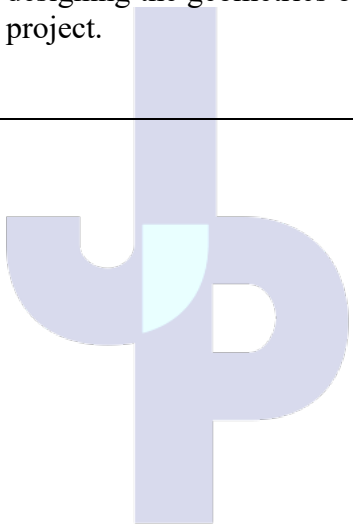
TEC Professional Services Questionnaire

RR016 BW Cooper Gert Town Dixon Group C; New Orleans, LA

Mr. Marcelin is the senior engineer for this project. He is tasked with the completing above and below ground design of the restoration of approximately nine (9) blocks (3,245 ft) in the neighborhood of B.W. Cooper, Gert Town and Dixon. This design includes the horizontal and vertical roadway alignment and right-of-way design complete with new drainage structures based on an updated more resilient analysis procedure, limited waterline and sewer line replacement, and Sidewalk and ADA ramp layout. His work also required coordination and compatibility with adjacent active and future construction projects.

RR076 Lake Vista Group D; New Orleans, LA

Mr. Marcelin serves as a senior engineer for this project, responsible for project coordination, generation of overall design (including calculations and modeling) and the project schedule. Pivotal is retained by City of New Orleans to provide roadway full reconstruction including subsurface improvements (drainage, sewer and water line improvement). The project entails roadway rehabilitation for five (5) blocks (1,750 ft) in the neighborhood of Lake Vista. This design of multiple streets is required to meet rehabilitation goals set by FEMA and CNO and water line replacement program set by S&WB. The project also included identifying and designing the geometrics of the streets, preparation of capital cost estimates and construction documents for the project.



Jefferson
Parish
State of Louisiana

TEC Professional Services Questionnaire

KEY PERSON, SPECIALIST, OR INDIVIDUAL CONSULTANT:
Name & Title:
Bassam Mekari, PE; Sr. Electrical Engineer
Project Assignment:
Sr. Electrical Engineer
Name of Firm with which associated:

Years' experience with this Firm:
8
Education: Degree(s)/Year/Specialization:
MS in Electrical Engineering - 3 hours remaining
BS in Electrical Engineering, 1987, Louisiana State University
Active registration: Year first registered/discipline:
Licensed PE - # 31801
Other experience and qualifications relevant to the proposed Project:
<p>Mr. Mekari serves as the principal of Pivotal Engineering and the Engineering Manager in charge of all of the electrical engineering projects. He has developed tremendous experience in designing and installing Medium and Low Voltage Electrical Distribution Systems for commercial and industrial facilities lift stations, water treatment plants, Schools, Justice Centers, Police Stations, and industrial Thermal Reactors. He also designed/built electrical sub-stations for industrial systems and supervised actual installations throughout the US and worldwide. Mr. Mekari has designed over 200 electrical projects and will be instrumental in the overall plant electrical systems design. He also developed tremendous experience in sizing VFDs, UPSs, LED lighting, Dry and Liquid-Fill Transformers, Motors, Medium and Low Voltage Grounding Systems, Panelboards and Switch Gears, ATs, Back Up Generators and possesses hands on field installations' experience and construction administration. Mr. Mekari developed expertise in all applicable codes pertaining to his projects such as NEC, NFPA 70E, NFPA 820, UL and local codes.</p>
Experience includes:
<u>Planters Pump Station Improvements; Jefferson Parish, LA</u>
<p>Mr. Mekari served as the project main electrical engineer. Pivotal Engineering is retained by Jefferson Parish to provide engineering services for the Planters Pump Station Improvements project. The scope of engineering services includes the removal and replacement of diesel engines, exhaust silencers, process controls and instrumentations, miscellaneous piping and electrical, installation of air-cooled heat exchangers, and refurbishment of gear box for drainage pumps of No. 1, 2, 3 and 4.</p>
<u>Oak Street Pump Station Improvements; St Charles Parish, LA</u>
<p>Mr. Mekari served as the project main electrical engineer of record and the Chief Engineer for the upgrades and improvements of the pump station. Pivotal was retained by St. Charles Parish for the Oak Street Pump Station Improvements project. The scope of services involved:</p>

TEC Professional Services Questionnaire

- Replace the 100 HP Diesel Driven 24” pump by a 36”, 200 HP Electrically driven pump with VFD.
- Modify all controls and existing power distribution to fit the new arrangement.
- Upgrade Generator to a 350 KW system to handle new and existing loads.
- Pivotal was responsible for increasing the generator size and adding power and controls for a new 200hp pump.

N. Arnoult Drainage Pump Station Improvements; Jefferson Parish. LA

Mr. Mekari served as the project manager and the main Electrical Engineer for the overall lift station upgrades and pumping capacity increase (5400 gpm). This lift station was one of the larger lift stations for Shreveport DPW. Some of Mr. Mekari’s responsibilities included the design of a new power supply and distribution center (600A, 480V, 3 phase Switch Gear with MCC & VFDs for the (3) new 100 HP pumps) as an upgrade to the facility’s existing systems, PLC control and SCADA/Telemetry interface. Moreover, Mr. Mekari added a secondary power supply (600A, 480 V, 3 phase) to the switch gear from a different feeder via an automatic transfer switch. Some other responsibilities also included the installation of new 18” Mag flow meter in the existing below grade force main and new odor control system.

CC1 Lift Station Improvements; Luling, LA

Mr. Mekari served as the project main Electrical Engineer of record and the Chief Engineer for the upgrades and improvements of the lift station. The overall scope consisted of a major upgrade and overhaul of the existing pump station. Some of his responsibilities involved increasing the pumping capacity of the station from 2580 gpm to 4000 gpm (55% pumping capacity increase). Some of the main work scope involved the demolition of the entire existing power distribution gear, removal of existing 6 (30 hp) pumps with all related controls and replacement with (3) 100 hp pumps with soft start controls. Mr. Mekari performed a cost analysis breakdown between Soft Start and VFDs and client chose the first option due to budget constraints. Moreover, Mr. Mekari updated the SCADA controls, added new PLC and tied the controls to the department Telemetry system. Project is in bid phase.


Patriot Lift Station; Jefferson Parish, LA

Mr. Mekari served as the project main Electrical Engineer of record and the Chief Engineer for the upgrades and improvements of the lift station. Pivotal was retained to perform a full electrical design with specifications for a duplex lift station (Patriot) for Jefferson Parish. The overall system consisted of a NEMA 4X self-standing main control panel/MCC, 240, 3 phases, 4 wires. The control panel also included logic to allow the pump motors to start/stop manually from the push bottoms at the panel or automatically via the PLC inside the panel. The PLC also controlled the levels at the well and the backup level system. All of the PLC digital and analogue inputs/outputs were also transmitted from the PLC to the Jefferson Parish SCADA system central facility via radio signal.

Wright Road Improvements; New Orleans, LA

Mr. Mekari served as the project main Electrical Engineer of record and the Chief Engineer for the upgrades and improvements of the lift station. Pivotal personnel were retained by the City of New Orleans for the design of Wright Road located in New Orleans East. The project entailed the design of a new roadway section, subsurface sewer, water and drainage facilities, the relocation of conflicting utilities, as well as the development of specifications and construction oversight. Pivotal engineering staff has also been required to provide public coordination, agency approvals, oversee contractor compliance, and represent the Owner at various public meetings.

TEC Professional Services Questionnaire

KEY PERSON, SPECIALIST, OR INDIVIDUAL CONSULTANT:
Name & Title:
Johnny A. Mekari, PE; Sr. Electrical Engineer
Project Assignment:
Electrical Engineer
Name of Firm with which associated:

Years' experience with this Firm:
8
Education: Degree(s)/Year/Specialization:
BS in Electrical Engineering, 1987, Louisiana State University
Active registration: Year first registered/discipline:
LA PE # 25415 MS PE # 14670 TX PE # 87303 IEEE Member
Other experience and qualifications relevant to the proposed Project:
<p>30 years Electrical Systems Design & Installations</p> <p>Mr. Mekari serves as the Vice President of Pivotal Engineering for the Baton Rouge Operations. He has developed extensive experiences in designing and installing Electrical Distribution Systems and Control Systems for industrial, commercial and municipal facilities. The footprint of the projects designed by Mr. John Mekari extends to local, national and international levels.</p>
Experience includes:
<p><u>East West Bank New Orleans Waste Water Treatment Plant</u></p> <p>This project encompasses the design and installation of a New 13.8KV automatic transfer switch (ATS) at the East Bank Waste Water Treatment Facility.</p> <p>The project scope was to provide a new ATS to allow a time-delayed automatic switching between the two main Entergy feeds and the emergency generator. The main 13.8KV circuit breakers had to be remotely operated for arc flash safety. In addition, hard wired Interlocks had to be designed preventing paralleling of the feeders at any time since the phases were not synchronized.</p> <p>The project's objectives were achieved by automating the existing gear using control logic and PLCs in lieu of new ATS additions and installations. This innovative design resulted in substantial savings to the client in budget and schedule.</p> <p>The new design is safer and more economical and requires less maintenance. The redundant PLCs and hard-wired interlock logic system allowed the safe automatic transfer switching of the existing 13.8 KV circuit breakers. Remote power transfer was also incorporated into the design. The project is currently in the construction phase.</p>

TEC Professional Services Questionnaire

Veolia West Bank New Orleans Waste Water Treatment Plant

Mr. Mekari designed the replacement of an existing 4160V MTS outdoor switchgear lineup with a new outdoor ATS switchgear lineup. Also, Mr. Mekari conducted a comprehensive Power Study encompassing the existing and new electrical facilities.


The project scope of work included upgrading the existing underground cables and raceways along with the necessary electrical equipment, providing One Line Diagram as-builts, conducting short circuit, relay coordination and arcfash calculations and analysis.

The challenges of this project were to field verify the existing conditions and underground utilities due to lack of documentation. Mr. Mekari successfully led the effort to field trace and document the existing 13.8KV, 4160V and 480V feeders and related equipment. Another critical project challenge was to minimize the plant downtime to less than 3 hours during construction. The design documents provided and incorporated a sequence of installation to accommodate this objective. The project is currently in the construction phase.

Cleco Power Plants – Various Sites in LA

Mr. Mekari served as the QA/QC Electrical Engineer for updating the one-line diagrams for all generating units (13.8 KV, 2.4KV, and 480VAC distribution systems) by collecting the pertinent field data, modeling the data in ETAP, SKM, or Easypower software system(s), running the short circuit analysis, arc flash studies, protective relay coordination and load studies. Recommendations were made to correct deficiencies discovered by the studies such as replacing over-duty electrical equipment (MCCs and Power Distribution Boards/panels), retrofitting breakers with solid-state protection and control relays to minimize the arc-flash hazard classification. Issue and install arcfash warning labels on various electrical equipment per code requirements.

TEC Professional Services Questionnaire

KEY PERSON, SPECIALIST, OR INDIVIDUAL CONSULTANT:
Name & Title:
James Amodeo, PE; Sr. Mechanical Engineer
Project Assignment:
Mechanical Engineer
Name of Firm with which associated:

Years' experience with this Firm:
8
Education: Degree(s)/Year/Specialization:
BS / 1994 / Mechanical Engineering
Active registration: Year first registered/discipline:
LA PE #36489 – Mechanical - 2011
Other experience and qualifications relevant to the proposed Project:
<p>Mr. Amodeo serves as the Senior Mechanical Engineer for Pivotal Engineering. Mr. Amodeo has more than 20 years of experience in the analysis, design and project construction management for various types of building mechanical systems, plumbing design, and code compliance.</p> <p>Working on more than 20 FEMA projects post Katrina, Mr. Amodeo has developed tremendous FEMA experience and reviewing PWs and providing cost estimates.</p> <p>Mr. Amodeo will be designated as the Sr. Mechanical Engineer for this project. Mr. Amodeo will be responsible for all mechanical and plumbing design, review of all applicable code requirements, methodologies and design recommendations and schematics</p>
Experience includes:
<u>Cleveland & Avron Sewer Lift Station Rehabilitation; Jefferson Parish, LA</u>
Mr. Amodeo served as a Sr. Mechanical Engineer for the lift station upgrades for this project. Pivotal was retained by Jefferson Parish to replace the existing submersible pumps with new submersible pumps with Premium Efficiency Motors and Variable Frequency Drives (VFD) as well as new controls, piping, and valves. 3-15HP pumps will be replaced with 2-25Hp Pumps.
<u>N. Sibley & Boone Lift Station Improvements; Jefferson Parish, LA</u>
Mr. Amodeo served as a Sr. Mechanical Engineer for the lift station upgrades for this project. Pivotal Engineering was retained by Jefferson Parish to provide preliminary and final design phase services for design and construction plan preparation of the C4-1A (N. Sibley and Boone) Lift Station Rehabilitation project. The major scope of the improvement is replacement of all existing submersible pumps with new submersible pumps with Premium Efficiency Motors and Variable Frequency Drive (VFD) as well as new controls, piping, and valves. 2-15 HP pumps will be replaced with 2-15 HP Pumps.
<u>Broadmoor Lift Station; Shreveport, Louisiana</u>

TEC Professional Services Questionnaire

Mr. Amodeo served as a Sr. Mechanical Engineer for the lift station upgrades and pumping capacity increase (5400 gpm). This lift station was one of the larger lift stations for Shreveport DPW. The Project includes the rehabilitation of the facility building including pumps, pipes, screening system, odor control system, and designing of an access road. Project management responsibilities included budgeting; invoicing; executing monthly progress meetings; preparing and tracking project schedules; and interacting with the client, owner, contractors and various permitting agencies.


CC-1 Lift Station Upgrade: St Charles Parish DPW; Luling, Louisiana

Mr. Amodeo served as the Sr. Mechanical Engineer for the upgrades and improvements of the lift station. The overall scope consisted of a major upgrade and overhaul to increase the pumping capacity of the pump station. Scope also included the demolition of the existing mechanical pumping system including the removal of (6) existing (30 hp) pumps with all related piping and appurtenances and replacement with (3) 100 hp pumps with updated piping, controls and monitoring. Some of Mr. Amodeo's responsibilities involved verifying the existing field conditions including pumps, piping, and odor control of Analysis for maximizing the current force main capacities in order to maximize the capacity and efficiency of the new lift station which reflected an increase of 55% pumping capacity coupled with higher efficiencies and improved monitoring and odor control. Mr. Amodeo also helped with the cost analysis breakdown in order to budget the new pumping system for the overall mechanical construction scope.

Patriot Lift Station; Jefferson Parish, LA

Mr. Amodeo served as the Sr. Mechanical Engineer for the upgrades and improvements of the lift station. Pivotal was retained to perform a full electrical design with specifications for a duplex lift station (Patriot) for Jefferson Parish. The overall system consisted of a NEMA 4X self-standing main control panel/MCC, 240, 3 phases, 4 wires. The control panel also included logic to allow the pump motors to start/stop manually from the push bottoms at the panel or automatically via the PLC inside the panel. The PLC also controlled the levels at the well and the backup level system. All of the PLC digital and analogue inputs/outputs were also transmitted from the PLC to the Jefferson Parish SCADA system central facility via radio signal.

TEC Professional Services Questionnaire

KEY PERSON, SPECIALIST, OR INDIVIDUAL CONSULTANT:
Name & Title:
Bryan B. Smith, PE; Environmental Engineer
Project Assignment:
Project Engineer
Name of Firm with which associated:

Years' experience with this Firm:
4
Education: Degree(s)/Year/Specialization:
BS / 2011 / Environmental Engineering
MS / 2014 / Civil and Environmental Engineering
Active registration: Year first registered/discipline:
2015 / Environmental / PE # 43843
Other experience and qualifications relevant to the proposed Project:
<p>Mr. Smith serves as a senior environmental engineer and construction manager with Pivotal Engineering. Mr. Smith has more than eight (8) years of experience with the public works and environmental project types, including the design of subsurface utilities and roadways. He is well-rounded in technical approaches for the design, site inspection and coordination of municipal infrastructure projects.</p> <p>Additionally, he is well established in both state and federal regulations for water quality, NPDES compliance and SWPPP preparation. His projects include both public and private sector that require his time in both the office and the field.</p>
Experience includes:
<u>France Road North; New Orleans, LA</u>
For this project, Mr. Smith assisted with the scoping phase, including site documentation, identification of critical improvements and determination of the extent of drainage/roadway modifications. Pivotal performed design & construction administration services for France Rd. The project included 1.5 miles of full roadway reconstruction design. The scope of this project was to remove and replace roadway & drainage improvements.
<u>Plum Orchard -West Lake Forest Group B (New Orleans, LA</u>
Mr. Smith performed the design services for the RR3 Plum Orchard/West Lake Forest Group B project. Scope of work included photographic documentation of existing conditions, FEMA-eligible repairs and additional repairs for considerations as well as designing eligible improvements in AutoCAD Civil3d. Additional tasks included revisions to drawings for adherence to CNO, SWBNO and FEMA guidelines.
<u>Bonnabel Bike Path; Jefferson Parish, LA</u>
Mr. Smith performed scoping phase services for the Bonnabel Bike Path project. As this project was developed to increase community access to quality-of-life resources (Lake Pontchartrain as well as nearby open-space

TEC Professional Services Questionnaire

places), maximum attention was given to the configuration of the bike path along Bonnabel Street. Existing trees were integrated into the design as well as standard traffic control devices.

Water Effectiveness in Broadmoor; New Orleans, LA

For this project, Mr. Smith reviewed the design drawings, managed geotechnical soil investigation and performed water quality testing for on-site, pre-construction conditions. His knowledge of green infrastructure design, water quality requirements for such installations and generation construction experienced allowed him to positively impact the project and ensure that the tasks were completed on time.

City of New Orleans Hurricane Ida Emergency Status Damage Assessments, New Orleans, LA

In the wake of Hurricane Ida (August 2021), Pivotal Engineering was retained by City of New Orleans to perform emergency status damage assessments and repair cost estimates for each of their 416 facilities. Facility types included administrative buildings, recreation centers, parks, playgrounds, life safety stations and other types. Pivotal developed a comprehensive, GIS-based logistical framework for efficient staff management and planning. Due to the constant communication with the teams and client, Pivotal was able to make changes to priority locations within the day. Pivotal used a team of dedicated cost estimators to perform all cost estimates, based on the RSMeans database. Pivotal was able to deploy drone imagery for additional inspection of roof and other inaccessible items. Progress was shared with the City daily via an email summary as well as a real-time, cloud-based data dashboard. Pivotal staff worked seven (7) days per week for six (6) weeks to complete the project.

TEC Professional Services Questionnaire

KEY PERSON, SPECIALIST, OR INDIVIDUAL CONSULTANT:
Name & Title:
Madison Mikes, EI; Environmental Project Engineer
Project Assignment:
Project Engineer
Name of Firm with which associated:

Years' experience with this Firm:
2
Education: Degree(s)/Year/Specialization:
MS / 2020 / Environmental Engineering
BS / 2017 / Environmental Engineering
Active registration: Year first registered/discipline:
LA EI #33878 - Environmental
Other experience and qualifications relevant to the proposed Project:
<p>Ms. Mikes serves as project engineer with Pivotal Engineering. She assists within environmental engineering projects and has been able to add considerable value in a short amount of time. She has served as project engineer on a number of project types ranging from design and permitting of wastewater treatment systems to air permitting and compliance monitoring. Her projects include both public and private sector that require her time in both the office and the field.</p>
Experience includes:
<p><u>Roy S. Nelson Generating Plant Solid Waste Permitting; Westlake, LA</u> Assisted with solid waste permit renewal application preparation, attachment compilation, and review for the Nelson Plant Coal Ash Disposal Landfill, Unit 6 Settling Pond, and Wastewater Neutralization Basin.</p>
<p><u>Entergy Nelson SRA Pond Recommendations for Handling Solids Memo; Westlake, LA</u> Conducted a literature review on dioxin and furans to assess their distribution around the globe. Applied this research and calculated RECAP standards to develop a recommendation's memo for handling solids containing minor concentrations of dioxins found at the Nelson SRA pond.</p>
<p><u>Chemical Waste Management Generator Regulatory Permit; Sulphur, LA</u> Calculated estimated annual emissions for a 500-kW emergency engine based on specifications and federal regulations. Completed a Regulatory Permit Notification Form for the utilization of this generator</p>
<p><u>Chemical Waste Management Pilot Testing Case by Case Insignificant Activity Notification Form; Sulphur, LA</u> Implemented Tanks 4.0.9d program and calculated estimated VOC and PM emissions from handling and processing soils spiked with petroleum fuel that could potentially be emitted during pilot testing of a soil treatment system. Completed a Case-by-Case Insignificant Activity form using calculated emission data.</p>

TEC Professional Services Questionnaire

KEY PERSON, SPECIALIST, OR INDIVIDUAL CONSULTANT:

Name & Title:

Eliot Guerin, EI; Civil Project Engineer

Project Assignment:

Project Engineer

Name of Firm with which associated:



Years' experience with this Firm:

3

Education: Degree(s)/Year/Specialization:

2018 / E.I. Civil Engineering

Active registration: Year first registered/discipline:

E.I. TX

Other experience and qualifications relevant to the proposed Project:

Mr. Guerin is a civil designer with over three (3) years of experience at Pivotal Engineering. Throughout this time, he has focused on design of roadways, sanitary sewer systems and storm drainage collection systems (including applicable green infrastructure components) More specifically, he is well-established in traffic analyses, pavement structural design, use of geosynthetics, geometric design, line and grade analyses, pavement marking, intersection improvements, pedestrian and bicycle lanes or paths, excavation and embankment, traffic, drainage/storm water management, water and wastewater, and landfills. He is a very competent design engineer with strong skillset in hydraulic & hydrologic modeling and AutoCAD Civil 3D.

Experience includes:

Pritchard Road Extension

Mr. Guerin serves as a civil designer for this project. Pivotal Engineering is retained by Jefferson Parish to design roadway reconstruction and extension of Pritchard Road. The project scope includes the following:

- Removal and replacement of existing 20 ft wide concrete roadway with 26 ft wide roadway and extend 130 ft to connect Pritchard Road to Sprig Street.
- Removal and replacement of existing drainage piping. The design of drainage pipe networks is completed for a 10 years storm period using LADOTD drainage software.
- Relocation of existing street side ditch with a new ditch and box culvert. Drainage ditch, box culvert and junction box designed for 10 years storm period.
- Offset existing 10" and 18" SFM both vertically and horizontally.

Drainage Improvements to 14th Street; Jefferson Parish, LA

Mr. Guerin serves as a civil designer for this project. Overall, the project goal is to improve the drainage network along 14th Street. Project scope items include the following: construction of new sidewalks and ADA ramps, replacement of pavement and driveways, adjustment of required sewer connections, adjustment of identified water lines and the construction of a new outfall for the canal.


TEC Professional Services Questionnaire

Wright Road Improvements; New Orleans, LA

Mr. Guerin serves as a civil designer for this project. The project includes removing the existing street, drainage and sewer structures and designing new alignment and profile, drainage and sewer structures. He was responsible for designing horizontal and vertical roadway alignment, drainage collection systems, water line replacements, sewer line replacements, geometrics of the streets as well as preparing both capital cost estimates and construction documents.


RR 016-019 Improvements

Mr. Guerin serves as a civil designer for this project. Pivotal is currently retained by City of New Orleans to provide roadway full reconstruction including subsurface improvements (drainage, sewer and water line improvement). The project entails roadway rehabilitation for nine (9) blocks (3245 ft) in the neighborhoods of B.W. Cooper, Gert Town and Dixon. This design of multiple streets are required to meet rehabilitation goals set by FEMA and CNO and water line replacement program set by S&WB. The project also includes identifying and designing the geometrics of the streets, preparation of capital cost estimates and construction documents for the project.



Jefferson
Parish
State of Louisiana

TEC Professional Services Questionnaire

KEY PERSON, SPECIALIST, OR INDIVIDUAL CONSULTANT:
Name & Title:
Kepal Patel, EI; Electrical Project Engineer
Project Assignment:
Electrical Designer
Name of Firm with which associated:

Years' experience with this Firm:
2
Education: Degree(s)/Year/Specialization:
BS Electrical Engineering 2019
Active registration: Year first registered/discipline:
2019 LA EI # 0034453
Other experience and qualifications relevant to the proposed Project:
<p>Mr. Patel serves as an electrical/roadway designer for Pivotal Engineering. Mr. Patel designing experience includes CADD work, generally to show the pole location, laying out circuit design from the power source to individual poles, type of foundation used, type of fixture used and include its specifications. Currently, he is working on several JP streetlight projects and his role requires voltage drop calculations, conduit sizes, wire sizes, grounding and bonding etc. and thus determine what kind of electrical components would be required for the installations.</p>
Experience includes:
<p><u>Planters Drainage Pump Station; Jefferson Parish</u></p> <p>Mr. Patel serves as an electrical/roadway designer for this project. Pivotal Engineering is retained by Jefferson Parish to provide engineering services for the Planters Pump Station Improvements project. The scope of engineering services includes the removal and replacement of diesel engines, exhaust silencers, process controls and instrumentations, miscellaneous piping and electrical, installation of air-cooled heat exchangers, and refurbishment of gear box for drainage pumps of No. 1, 2, 3 and 4.</p>
<p><u>Wright Road Improvements; New Orleans, LA</u></p> <p>Mr. Patel serves as an electrical/roadway designer. Pivotal personnel were retained by the City of New Orleans for the design of Wright Road located in New Orleans East. The project entailed the design of a new roadway section, subsurface sewer, water and drainage facilities, the relocation of conflicting utilities, as well as the development of specifications and construction oversight. Pivotal engineering staff has also been required to provide public coordination, agency approvals, oversee contractor compliance, and represent the Owner at various public meetings.</p>
<p><u>Cousins Blvd Extension</u></p> <p>Mr. Patel serves as an electrical/roadway designer for this project.</p>


TEC Professional Services Questionnaire

KEY PERSON, SPECIALIST, OR INDIVIDUAL CONSULTANT:
Name & Title:
Javier Rondan Zambra; Project Engineer
Project Assignment:
Civil Designer
Name of Firm with which associated:

Years' experience with this Firm:
1
Education: Degree(s)/Year/Specialization:
M.S. Civil Engineering - 2021
B.S. Civil Engineering - 2018
Active registration: Year first registered/discipline:
n/a
Other experience and qualifications relevant to the proposed Project:
<p>Mr. Rondan serves as a civil project engineer with over two (2) years of experience in the transportation sector with a special focus on highway design, construction, and maintenance. He is knowledgeable in traffic engineering design and operation. He is well versed in construction scheduling, means & methods for utility installations and green infrastructure integration.</p>
Experience includes:
<p><u>14th Street Drainage Improvements; Jefferson Parish, LA</u></p> <p>Mr. Rondan's involvement in this project consists of plan drafting, quantities estimation, cost estimation and documentation for project submittal. Overall, the project goal was to improve the drainage network along 14th Street. Project scope items include the following: construction of new sidewalks and ADA ramps, replacement of pavement and driveways, adjustment of required sewer connections, adjustment of identified water lines and the construction of a new outfall for the canal.</p>
<p><u>Wright Road Improvements; New Orleans, LA</u></p> <p>Mr. Rondan's involvement in this project consists of plan drafting, quantities estimation, cost estimation and documentation for project submittal. Pivotal personnel were retained by the City of New Orleans for the design of Wright Road located in New Orleans East. The project entailed the design of a new roadway section, subsurface sewer, water and drainage facilities, the relocation of conflicting utilities, as well as the development of specifications and construction oversight. Pivotal engineering staff has also been required to provide public coordination, agency approvals, oversee contractor compliance, and represent the Owner at various public meetings.</p>
<p><u>Smith & Toulouse Lift Station Upgrades; Jefferson Parish, LA</u></p> <p>This project consists of abandonment of existing dry well and retrofit of existing wet well, construction of new</p>

TEC Professional Services Questionnaire

wet well, valve pit, and force main bypass, and installation of new sewer and pipes and sewer force main, as well as removal and replacement of asphalt roadway with concrete roadway, and drainage improvements. Mr. Rondan's responsibilities include plan drafting, budget and quantities estimation, and documentation for project submittal.



**Jefferson
Parish**
State of Louisiana

TEC Professional Services Questionnaire

KEY PERSON, SPECIALIST, OR INDIVIDUAL CONSULTANT:
Name & Title:
Irish Jones; Sr. Electrical Designer
Project Assignment:
Electrical Designer
Name of Firm with which associated:

Years' experience with this Firm:
8
Education: Degree(s)/Year/Specialization:
5 years of college in Electrical Engineering – University of Texas at Arlington
Active registration: Year first registered/discipline:
n/a
Other experience and qualifications relevant to the proposed Project:
<p>Mr. Jones serves as the senior electrical designer of Pivotal Engineering. He has over 40 years of experience in designing electrical installations (power distributions) for industrial and commercial applications of all magnitudes. He obtained his first-Class A electrical license in 1967 in Georgia. Being an electrical contractor for over 40 years, Mr. Jones has developed an extensive experience in not only designing and laying out electrical designs, but also in supervising the installations in the construction phase. His expertise allows the team to provide the best and most economical electrical design for any facility. Due to his experience as an electrician and a contractor, Pivotal will not need to depend on the in- plant electrician while conducting the electrical components field investigations.</p>
Experience includes:
<p><u>Planters Drainage Pump Station</u></p> <p>Mr. Jones serves as the senior electrical engineer for this project. Pivotal Engineering is retained by Jefferson Parish to provide engineering services for the Planters Pump Station Improvements project. The scope of engineering services includes the removal and replacement of diesel engines, exhaust silencers, process controls and instrumentations, miscellaneous piping and electrical, installation of air-cooled heat exchangers, and refurbishment of gear box for drainage pumps of No. 1, 2, 3 and 4.</p>
<p><u>N. Arnoult Drainage Pump Station Improvements; Jefferson Parish, LA</u></p> <p>Mr. Jones serves as the senior electrical engineer for this project. Pivotal is retained by Jefferson Parish under a prime consultant of Hartman Engineering, Inc for a design and construction management of N. Arnoult Drainage Pump Station Improvements. The scope of the project includes the demolishing of existing building, replacing 2 existing vertical turbine pumps with 2 new 25 HP pumps, replacing existing pump control with VFD, ATS and associated electrical upgrades, SCADA, and replacing 100KW diesel generator with sound enclosures and fuel tank.</p>

TEC Professional Services Questionnaire

L. Work by Firm or Joint-Venture members which best illustrates current qualifications relevant to this Project. Please include any and all work performed for Jefferson Parish. Please attach additional pages if necessary.

PROJECT NO. 1

Project Name, Location and Owner's contact information:

Nature of Firm's Responsibility:

Pivotal Engineering was retained by Jefferson Parish for the Westwego No. 1 Drainage Pump Station project. The scope of work included the demolition of the old Westwego NO. 1 Pump Station building and installation of a 100 cfs pump and generator at the new Pump Station, including ancillary work.

**Westwego No. 1 Pump Station
Improvements
Jefferson Parish, LA**

Jefferson Parish,
Capital Projects
1221 Yenni Building, Suite 906
Jefferson, LA 70123
(504) 736-6833



Completion Date (Actual or estimated):

Estimated Cost:

Entire Project:

Work for which Firm was Responsible:

2019

\$285,683.00

\$35,000


TEC Professional Services Questionnaire

PROJECT NO. 2		
Project Name, Location and Owner's contact information:	Nature of Firm's Responsibility:	
<p>N. Arnoult Drainage Pump Station Improvements Jefferson Parish, LA</p> <p>Jefferson Parish, Capital Projects 1221 Yenni Building, Suite 906 Jefferson, LA 70123 (504) 736-6833</p>	<p>Pivotal is retained by Jefferson Parish for design and construction management of N. Arnoult Drainage Pump Station Improvements. The scope of the project includes the demolishing of existing building, replacing 2 existing vertical turbine pumps with 2 new 25 HP pumps, replacing existing pump control with VFD, ATS and associated electrical upgrades, SCADA, and replacing 100KW diesel generator with sound enclosures and fuel tank.</p> <div style="text-align: center;">  </div>	
Completion Date (Actual or estimated):	Estimated Cost:	
	Entire Project:	Work for which Firm was Responsible:
TBD	\$841,800	\$257,590

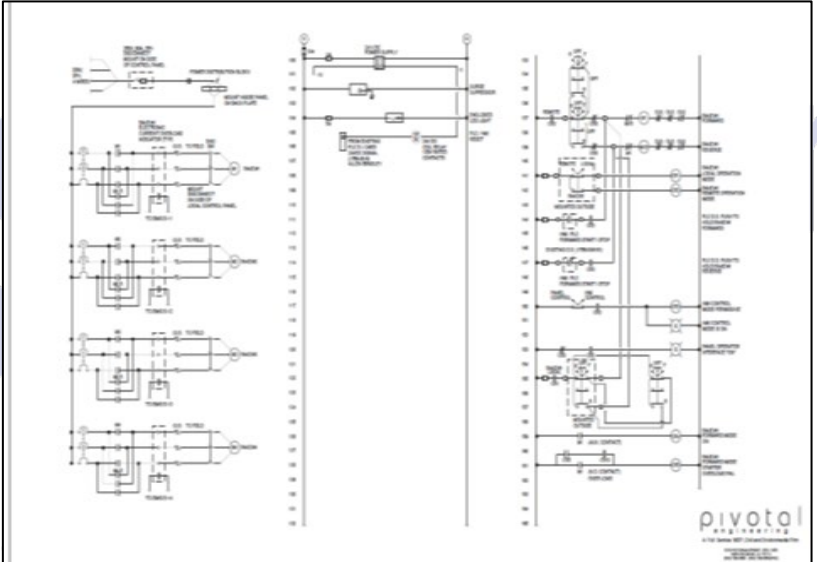
TEC Professional Services Questionnaire

PROJECT NO. 3		
Project Name, Location and Owner's contact information:	Nature of Firm's Responsibility	
<p>Planters Pump Station Improvements Jefferson Parish, LA</p> <p>Neil Schneider Jefferson Parish, Capital Projects 1221 Yenni Building, Suite 906 Jefferson, LA 70123 (504) 736-6833</p>	<p>Pivotal Engineering is retained by Jefferson Parish to provide engineering services for the Planters Pump Station Improvements project. The scope of engineering services includes the removal and replacement of diesel engines, exhaust silencers, process controls and instrumentations, miscellaneous piping and electrical, installation of air-cooled heat exchangers, and refurbishment of gear box for drainage pumps of No. 1, 2, 3 and 4.</p> <div style="text-align: center;">  </div>	
Completion Date (Actual or estimated)	Estimated Cost:	
	Entire Project:	Work for which Firm was Responsible:
2021	\$533,552	\$533,552


TEC Professional Services Questionnaire

PROJECT NO. 4		
Project Name, Location and Owner's contact information:	Nature of Firm's Responsibility:	
<p style="text-align: center;">Oak Street Pump Station Improvements St. Charles Parish, LA</p> <p>St. Charles Parish Government Robert Brou, Director 15045 River Rd Hahnville, LA 70057 (985) 783-5110</p>	<p>Pivotal was retained by St. Charles Parish for the Oak Street Pump Station Improvements project. The scope of services involved:</p> <ul style="list-style-type: none"> Replace the 100 HP Diesel Driven 24" pump by a 36", 200 HP Electrically driven pump with VFD. Modify all controls and existing power distribution to fit the new arrangement. Upgrade Generator to a 350 KW system to handle new and existing loads. Pivotal was responsible for increasing the generator size and adding power and controls for a new 200hp pump. <div style="text-align: center;">  </div>	
Completion Date (Actual or estimated):	Estimated Cost:	
	Entire Project:	Work for which Firm was Responsible:
2019	\$400,000	\$ 236,000

TEC Professional Services Questionnaire

PROJECT NO. 5						
Project Name, Location and Owner's contact information:	Nature of Firm's Responsibility:					
<p style="text-align: center;">Hero Pump Station Jefferson Parish, LA</p> <p>St. Charles Parish Government 15045 River Rd Hahnville, LA 70057 (985) 783-5110</p>	<p>Pivotal was retained by Jefferson Parish for the Hero Pump Station project to improve the electrical systems and its components. Pivotal was responsible for adding power and controls for (4) new trash rakes.</p> <div style="text-align: center; margin-top: 20px;">  </div>					
<p>Completion Date (Actual or estimated):</p>	<p style="text-align: center;">Estimated Cost:</p> <table border="1" style="width: 100%; border-collapse: collapse;"> <thead> <tr> <th style="width: 35%; padding: 5px;">Entire Project:</th> <th style="width: 65%; padding: 5px;">Work for which Firm was Responsible:</th> </tr> </thead> <tbody> <tr> <td style="text-align: center; padding: 10px;">2020</td> <td style="text-align: center; padding: 10px;"> <div style="display: flex; justify-content: space-between;"> \$283,720 \$28,000 </div> </td> </tr> </tbody> </table>		Entire Project:	Work for which Firm was Responsible:	2020	<div style="display: flex; justify-content: space-between;"> \$283,720 \$28,000 </div>
Entire Project:	Work for which Firm was Responsible:					
2020	<div style="display: flex; justify-content: space-between;"> \$283,720 \$28,000 </div>					

TEC Professional Services Questionnaire

PROJECT NO. 6		
Project Name, Location and Owner's contact information:	Nature of Firm's Responsibility:	
<p>Engineers Canal Pump Station Improvement (Norco) St. Charles Parish, LA</p> <p>St. Charles Parish Government 15045 River Rd. Hahnville, LA 70057 (985) 783-5102</p>	<p>The proposed Engineer's Canal Pump Station Capacity Increase project consists of the installation of a new pump in an open bay of the pump station platform. The 200-horse power electric motor pump will be a 26" submersible pump that will add an additional 28,000 GPM of flow capacity. A new 26" discharge pipe will be installed over the levee and will be approximately 286' in length. The concrete blocks along the side of the levee will be extended approximately 3' to anchor the new discharge pipe. A concrete box and slab extension will be required for the crown of the levee for the vehicle ramp. The proposed project also includes the removal of the existing generator to install a larger generator that will service the existing and new pumps. With an increase in pumping capacity added, St. Charles Parish expects to see a reduction of flooding in the watershed area.</p> <div style="text-align: center;">  </div>	
Completion Date (Actual or estimated):	Estimated Cost:	
	Entire Project:	Work for which Firm was Responsible:
2019	\$1,600,000	\$423,000

TEC Professional Services Questionnaire

PROJECT NO. 7		
Project Name, Location and Owner's contact information:	Nature of Firm's Responsibility:	
<p>Des Allemandes Pump Station Jefferson Parish, LA</p> <p>Mark Drews, P.E. Director- Engineering Jefferson Parish 1221 Elmwood Park Blvd., Suite 802 Jefferson, LA 70123 (504) 736-6000</p>	<p>Pivotal was retained by Jefferson Parish to provide engineering services for the Des Allemandes Pump Station project. The project is to demolish the existing "Des Allemandes Pump Station" and replace it with a new structure and pump. Pivotal is responsible for the following mechanical and electrical scope of services:</p> <ul style="list-style-type: none"> Design fuel system, fuel piping, and fuel pump; Design automatic operating control panel with battery back-up; Design float system; Design site electrical and lighting plan; Design air release valves; Provide pump curve, system curve, and operating condition analysis; Provide pump and engine specifications; and QA/QC of pump and engine submittal. 	
Completion Date (Actual or estimated):	Estimated Cost:	
	Entire Project:	Work for which Firm was Responsible:
2020	\$14,500.00	\$14,500.00


TEC Professional Services Questionnaire

PROJECT NO. 8																				
Project Name, Location and Owner's contact information:	Nature of Firm's Responsibility:																			
<p>Evaluation and Design of Drainage Pump Stations at various locations in the Jefferson Parish</p> <p>Jefferson Parish Drainage Department 1221 Yenni Building, Suite 907 Jefferson Parish, LA 504-736-6753</p>	<p><i>Electrical Evaluation and Design of Drainage Pump Stations at various locations</i></p> <table border="1" style="margin: 20px auto; border-collapse: collapse; text-align: center;"> <thead> <tr> <th style="padding: 5px;">Drainage Pump Station Name</th> <th style="padding: 5px;">No. of Pumps</th> </tr> </thead> <tbody> <tr><td style="padding: 5px;">Marian/Gilmore</td><td style="padding: 5px;">1</td></tr> <tr><td style="padding: 5px;">Earhart</td><td style="padding: 5px;">1</td></tr> <tr><td style="padding: 5px;">Northwest</td><td style="padding: 5px;">2</td></tr> <tr><td style="padding: 5px;">Magnolia</td><td style="padding: 5px;">2</td></tr> <tr><td style="padding: 5px;">Northeast</td><td style="padding: 5px;">1</td></tr> <tr><td style="padding: 5px;">Southwest</td><td style="padding: 5px;">1</td></tr> <tr><td style="padding: 5px;">Northline</td><td style="padding: 5px;">1</td></tr> <tr><td style="padding: 5px;">Wassau</td><td style="padding: 5px;">1</td></tr> </tbody> </table>		Drainage Pump Station Name	No. of Pumps	Marian/Gilmore	1	Earhart	1	Northwest	2	Magnolia	2	Northeast	1	Southwest	1	Northline	1	Wassau	1
Drainage Pump Station Name	No. of Pumps																			
Marian/Gilmore	1																			
Earhart	1																			
Northwest	2																			
Magnolia	2																			
Northeast	1																			
Southwest	1																			
Northline	1																			
Wassau	1																			
<p>Completion Date (Actual or estimated):</p>	<table border="1" style="width: 100%; border-collapse: collapse;"> <thead> <tr> <th colspan="2" style="padding: 5px;">Estimated Cost:</th> </tr> <tr> <th style="width: 50%; padding: 5px;">Entire Project:</th> <th style="width: 50%; padding: 5px;">Work for which Firm was Responsible:</th> </tr> </thead> <tbody> <tr> <td style="text-align: center; padding: 10px;">TBD</td> <td style="text-align: center; padding: 10px;">\$1,000,000</td> </tr> </tbody> </table>		Estimated Cost:		Entire Project:	Work for which Firm was Responsible:	TBD	\$1,000,000												
Estimated Cost:																				
Entire Project:	Work for which Firm was Responsible:																			
TBD	\$1,000,000																			

TEC Professional Services Questionnaire

PROJECT NO. 9		
Project Name, Location and Owner's contact information:	Nature of Firm's Responsibility:	
<p>14th Street Drainage Improvements Jefferson Parish, LA</p> <p>Jefferson Parish, Capital Projects Director 1221 Elmwood Park Blvd., Suite 906 Jefferson, LA 70123 (504) 736-6833</p>	<p>Pivotal was retained by Jefferson Parish to provide preliminary and final design phase services for construction plan preparation and construction administration. The major scope of the improvement will include the following:</p> <ol style="list-style-type: none"> 1. As requested by the parish the project scope will extend a 36" down Avenue D to Leo Street as shown in sketch attached. The 36" will tie into the already proposed line to be installed on 14th. We have also added 2-24" to connect Avenue C to 14th street for future continuation. (see Attachment C for the schematic locations of the new drainage system. 2. All catch basins to be replaced 3. Existing drain line is off of street and new line will be placed off of street 4. No lateral pipes Crossing Street on Avenue D. 5. Utility conflicts will be addressed. Engineer will contact private companies for their utility locations. 	
Completion Date (Actual or estimated):	Estimated Cost:	
	Entire Project:	Work for which Firm was Responsible:
2020	\$1.6M	\$27,527

TEC Professional Services Questionnaire

PROJECT NO. 10		
Project Name, Location and Owner's contact information:	Nature of Firm's Responsibility:	
<p>France Rd. North Paving & Drainage Improvements, New Orleans, LA</p> <p>Port of New Orleans 1350 Port of New Orleans Place New Orleans, LA 70130 504-528-2551</p>	<p>Pivotal performed design & construction administration services for France Rd. The project included 1.5 miles of full roadway reconstruction design. The scope of this project is to remove and replace roadway & drainage improvements.</p> <p>The execution and delivery of this project demonstrates that Pivotal engineer's expertise on the following required criteria of specialized experience and technical competence:</p> <p>Louisiana Standards for Roads & Bridges FHWA, AASHTO, ADA and other Federal, States, & Local Public Works requirements Performance history, competency, responsiveness, cost control, work quality and the ability to meet schedules and deadlines.</p> <div style="text-align: center;">  </div>	
Completion Date (Actual or estimated):	Estimated Cost:	
	Entire Project:	Work for which Firm was Responsible:
2020	\$114,000	\$114,000

TEC Professional Services Questionnaire

M. List all prior and/or on-going litigation between Firm and Jefferson Parish. Please attach additional pages if necessary.

Parties:		Status/Result of Case:
Plaintiff:	Defendant:	
1. N/A	N/A	There are no prior/on-going litigations between Pivotal Engineering, LLC & Jefferson Parish.
2.		
3.		
4.		

N. Use this space to provide any additional information or description of resources supporting Firm's qualifications for the proposed project.

PIVOTAL ENGINEERING, LLC

Pivotal Engineering, LLC is a full-service engineering design firm based in New Orleans, Louisiana. Pivotal has established a reputation for providing superior service to its clients and delivering quality work on time and within budget. Pivotal's principals and staff have in excess of 200 years of combined experience in civil engineering, mechanical engineering, electrical engineering, environmental engineering and program/project management for both public and private entities across the Gulf South Region. The current staff of Pivotal has extensive experience managing a variety of complex projects, from conception to construction.

Pivotal is a certified Small Business Enterprise with both the Small Business Administration and City of New Orleans. Furthermore, Pivotal has been certified as a Disadvantaged Business Enterprise by the City of New Orleans, Sewerage and Water Board of New Orleans, the New Orleans Aviation Board and Harrah's Casino. Pivotal Engineering is also certified by the Louisiana Department of Economic Development as a Small Entrepreneurship SE (Hudson Initiative) firm.

TEC Professional Services Questionnaire

Required Personnel/Required Firm Qualifications

The person or firm submitting a Statement of Qualifications shall have the following minimum qualifications:

- 1. one principal who is a professional engineer who shall be registered as such in Louisiana**

Avinash Mehta, PE
LA PE # 35100 Civil Engineering

- 2. a professional in charge of the project who is a professional engineer who shall be registered as such in Louisiana with a minimum of five (5) years' experience in the disciplines involved**

Avinash Mehta, PE
LA PE # 35100 Civil Engineering

- 3. one employee who is a professional engineer registered as such in Louisiana in the field or fields of expertise required for the project (A sub-consultant may meet the requirement only if the advertised project involves more than one discipline.)**

Yoseph Shifare, PE
LA PE# 42747 Civil Engineering

Evaluation Criteria

- 1) Professional training and experience in relation to the type of work required for the engineering services**

The Pivotal Engineering staff members that will be assigned to this contract have extensive, specialized experience in Engineering Design and Construction Management for Private Entities, and Government and Municipal Agencies in the Gulf South area. Our Principals and Staff have gained this experience not only through many years of providing services to this variety of clients on a very diverse portfolio of projects, but also through focused continuing education. Pivotal Engineering's principals and staff have all been given accolades on their technical competence and knowledge of administering the contract plans and specifications per agency policy and procedure.

Our management team is comprised of experienced managers and task leaders with proven leadership, thoughtfully bringing together capable team members with exceptional technical skills, and supporting them with good QA/QC processes. Open lines of communication and weekly internal conference calls will ensure that the project is managed successfully, within budget and schedule.

Our Team is committed to defining the project and setting expectations as our first step toward making that project a success. We as a team will apply various techniques for project estimation and cost control including:

- Set Expectations Early, Review Often
- Planning the Project Budget
- Keeping Track of Costs
- Establishing a Communication Plan
- Effective Time Management
- Project Change Control
- Use of Earned Value to Monitor Both Cost and Schedule

TEC Professional Services Questionnaire

Our integrated team will provide an optimized concurrent engineering environment that provides an opportunity to substantially reduce the total cost of a project. Benefits of our integrated team with members of various skilled disciplines enable a simultaneous contribution to an early project definition and increase the likelihood of a reduced lifecycle cost by avoiding costly alterations later in the design process.

2) Capacity for timely completion of newly assigned work, considering the factors of type of engineering task, current unfinished workload, and person or firm's available professional and support personnel

Pivotal Engineering has a depth of technical capabilities and expertise to complete the assigned work in a timely manner. We have the needed technical personnel to assure the Parish that all work will be performed in accordance to the contract scope of work and in strict conformance with the latest City guidelines and standards. Pivotal has the manpower, equipment, and expertise to execute any given project within a reasonable time frame. Pivotal staff has a reputation of project delivery both on time and within budget. Pivotal Engineering's current workload will allow for quick assignment of technical resources to the project at hand. The firm has the required management and field personnel readily available to begin the necessary services upon written notification.

Historically, Pivotal has provided a direct line of communication to anyone who is a representative of the client to the assigned Project Principal and Manager. It has been our goal to make communication a priority. We've provided cell lines as the first line of communication, followed by e-mail transmissions and office lines as last resorts. We do not let calls or e-mails go unanswered more than 24-hours and with this have seen huge success as it relates to our client's reliance on us as their consultant of choice.

Approach to Agency Coordination:

The Pivotal Team will identify responsible agencies as early as practical. The Team will notify the Jefferson Parish and address technically any issues of concern regarding the project's scope, potential infrastructure, environmental, social, or economic impacts that could substantially delay or prevent an agency from granting a permit or other approval that is needed for the project. The team will assure that agencies are fully engaged in the scoping of the project and the decisions regarding alternatives to be evaluated in detail in the design.

The Team understands an agency's role in the development of the project and may include the following as they relate to areas of expertise:

- Provide meaningful and early input to address concerns and impacts.
- Identify issues that could substantially delay or prevent granting of permits/approvals.
- Identify opportunities for collaboration, including participating in coordination meetings and joint field reviews, as appropriate.
- Provide timely compliance with review and comment on preliminary documents to reflect the views and concerns of their respective agencies, alternatives considered and anticipated impacts and mitigation.

Approach To Coordinating Project Delivery Tasks:

The Team will use an Integrated Project Delivery (IPD) approach that integrates staff, systems, team company's structures and professional practices into a process that collaboratively harnesses the talents and

TEC Professional Services Questionnaire

insights of all participants to optimize project results, increase value to the owner, to the community, reduce waste, and maximize efficiency through all phases of design, bid, and construction.

The Integrated Project Delivery is assembling a team that is committed to collaborative processes and is capable of working together effectively. In order to accomplish this, Principal project manager will:

- Identify the Team's roles that are most important to the project.
- Consider interests and seek involvement of select additional parties, such as agency official(s), local utility companies, and other stakeholders.
- Define in a mutually understandable fashion the values, goals, interests and objectives of the project to the larger program goals.
- Identify the Team's organizational and business structure best suited to IPD that is consistent with the Team's capacity and constraints. The choice should not be rigidly bound to traditional project delivery methods, but should be flexibly adapted to the project.
- Develop project agreement(s) to define the roles and accountability of the Team members. The project agreements should be synchronized to assure that company's roles and responsibilities are defined identically in all agreements and are consistent with the agreed Team organizational and business models. Key provisions regarding compensation, obligation and risk allocation will be clearly defined and should encourage open communication and collaboration.

3) Location of the principal office

Pivotal Engineering, LLC has an office located in Jefferson Parish at 3925 N. I-10 Service Rd. West, Suite 109R, Metairie, LA 70002. This shall prove to be a valuable asset to Jefferson Parish as our staff can be at the Parish's office at moment's notice to attend critical meetings.

4) Adversarial legal proceedings between the Parish and the person or firm performing professional services, in which the Parish prevailed, or any ongoing adversarial legal proceedings between the Parish and the person or firm performing professional services, excluding those instances or cases where the person or firm was added as an indispensable party, or where the person or firm participated in or assisted the public entity in prosecution of its claim

Pivotal Engineering, LLC is not, nor has it ever been, involved in any litigation with the Jefferson Parish or any other Parish/State/Federal agencies.

5) Prior successful completion of projects of the type and nature of the engineering services, as defined, for which firm has provided verifiable references

- Nguyen Phan, P.E., Chief Engineer City of New Orleans DPW. (504) 658-8000, nphan@nola.gov
- Khalid L. Saleh, Ph.D, Senior Design Engineer, City Of New Orleans DPW, (504) 658-8208, ksaleh@nola.gov
- Neil Schneider, CCM, P.E. Director of Capital Projects, Jefferson Parish Department of Capital Projects (504) 736-6833, nschneider@jeffparish.net
- Mike Lockwood, Director of Sewerage, Jefferson Parish Department of Sewer (504) 736-6661, mlockwood@jeffparish.net
- Mark Drewes, PE; Director of Public Works, Jefferson parish, Department of Public Works, (504) 736-6783, mdrewes@jeffparish.net
- Angela DeSoto, PE; Director of Engineering; Jefferson Parish, Department of Engineering, (504) 736-6500, adesoto@jeffparish.net
- Myra Alexis-Valentine, Grants Administer, St. John Parish, (985) 652-9569, m.alexisv@stjohn-

TEC Professional Services Questionnaire

la.gov

- Jean Todd, Contracting Officer, US Army Corps of Engineers, (901) 828 – 1503, jean.f.todd@usace.army.mil
- Wes Wyche; Director of Public Works; City of Shreveport; (318) 673-6000, Wes.Wyche@shreveportla.gov
- Christopher Racca; Environmental Protection Manager; Waste Management; (225) 637-2385, cracca@wm.com

6) Size of firm, considering the number of professional and support personnel required to perform the type of engineering tasks

As outlined in this Statement of Qualifications Pivotal not only presents the number of professional and support personnel available to perform this type of engineering tasks, but also demonstrates the breadth and diversity of the capabilities of the staff. Beyond this diversity of capabilities, Pivotal Engineering's Environmental, Planning, Design and Inspection staff has combined experience of greater than 200 years of experience in all phases of project delivery, including electrical, civil, mechanical, environmental, planning, management, design, and construction supervision experience. Professional qualifications include city, state, and federal certifications in safety, management, and a list of other certifications. The Pivotal drafting team is well versed in a variety of software including CIVIL 3D, HEC RAS, H2O MAP and Arc GIS. We ask that you note the resumes included herein for further information.

7) Past Performance by person or firm on Parish contracts

Pivotal Engineering has a history of providing lift station design, facility and building design, wastewater, street, water, and drainage design and construction administration services to many municipalities and state agencies in the region including; The City of New Orleans, The City of Shreveport, Sewerage and Water Board, The City of Kenner, St. Charles, St. John and Jefferson Parishes. These services have also been provided to private clients such as Entergy and Waste Management. Pivotal Engineering has in depth understanding of local, state, and federal governmental agencies procedures and regulations. The scope of work on which our staff has worked on includes: water treatment plant improvements, master planning, elevated storage tank designs, sewer treatment plant upgrades, lift stations, build/repair streets, sidewalks, bike paths, drainage systems and utilities. Our engineers have great track records with helping our clients meet compressed deadlines yet delivering the project within budget. Pivotal personnel have heavy construction background capabilities and have several construction inspectors with extensive experience on board.

Our staff has proven excellence in managing projects from cradle to grave while providing value engineering which saved our clients hundreds of thousands of dollars. Our staff was essential in helping the city of New Orleans expediting its recovery post Katrina by handling and completing over 50 critical FEMA funded projects. Our staff has extensive experience in managing multi-million-dollar projects and programs for public infrastructure and CDBG disaster recovery.

TEC Professional Services Questionnaire

The following is a brief list of the team's relevant experience:

- **Westwego No.1 Pump Station Improvements; Jefferson Parish, LA**
- **N. Arnoult Drainage Pump Station Improvements; Jefferson Parish, LA**
- **Planters Pump Station Improvements; Jefferson Parish, LA**
- **Oak Street Pump Station Improvements; St Charles Parish, LA**
- **Hero Pump Station; Jefferson Parish, LA**
- **Engineers Canal Pump Station Improvements (Norco); St Charles Parish, LA**
- **Des Allemandes, Pump Station; Jefferson Parish, LA**
- **Evaluation & Design of Drainage Pump Stations at various locations in Jefferson Parish, LA**
- **14th Street Drainage Improvements; Jefferson, LA**
- **France Rd. North Paving & Drainage Improvements; New Orleans, LA**

Quality Assurance / Quality Control Plan

Our management team is comprised of experienced managers and task leaders with proven leadership who can thoughtfully bring together capable team members with exceptional technical skills, and support them with good QA/QC processes. Open lines of communication and weekly internal conference calls will ensure that the project is managed successfully within budget and schedule.

Pivotal maintains a comprehensive program to ensure that our projects bring the most value to our clients and are of high quality. Each Pivotal project has a comprehensive QA/QC plan to make sure our procedures and documentation conforms to our corporate policies and our client's requirements. QA/QC is much more than providing reviews and checking computations. Quality is a mindset that is shared by every member of the Pivotal team. It starts by clearly understanding expectations and making a commitment to meet them every day and with every deliverable. Each project review also includes some elements of internal value engineering. Our senior staff focuses not only on accuracy and completeness, but on value, optimization, simplicity, operations, maintenance, power cost, and constructability.

Our principals and staff have gained this experience not only through many years of providing services to this variety of clients on a very diverse portfolio of projects, but also through focused continuing education. Pivotal Engineering's principals and staff have all been given accolades on their technical competence and knowledge of administering the contract plans and specifications per agency policy and procedure.

Pivotal believes that quality products and services result from having sound business practices, retaining talented staff, and focusing on being responsive to our client's needs. Our clients respect us for our philosophy of "doing the right things for the right reasons."

TEC Professional Services Questionnaire

Quality is integrated into Pivotal's day-to-day business activities through our Quality Management System (QMS). The programs, policies, and business processes that comprise the QMS have four key elements:

- Focus - Management actively promotes quality in our business activities and defines responsibilities for maintaining a quality focus.
- Service - Staff members are trained, available, and committed to providing quality services.
- Delivery - Processes and procedures are in place that promotes quality in the delivery of our products and services.
- Improvement - Continual improvement is achieved through performance measurement and identification of areas for improvement.

Pivotal's senior management demonstrates its commitment to quality through establishing responsibilities for quality at all levels of the company, from company principals to members of management to the project team. Responsibilities are documented in Pivotal's QA/QC Program procedures. These procedures define how Pivotal delivers products and services to our clients.

Experience in creating and working with multi-disciplinary project delivery team:

Pivotal Engineering's management team is comprised of experienced managers and task leaders with proven leadership, thoughtfully bringing together capable team members with exceptional technical skills, and supporting them with good QA/QC processes. Open lines of communication and weekly internal conference calls will ensure that the project is managed successfully, within budget and schedule.

Pivotal's approach to the assigned project includes integrated and comprehensive engineering services that include facility inventories, development of design criteria, assessment of major engineering components, preparation of specifications, and plans and associated construction cost.

O. To the best of my knowledge, the foregoing is an accurate statement of facts.

Signature:  Print Name: Avinash Mehta, PE

Title: Principal-In-Charge Date: 3/22/2022

Section Two

TEC Form for BFM

TEC Professional Services Questionnaire

A. Project Name and Advertisement Resolution Number:

Routine Engineering Services for Drainage Projects

SOQ 22-011 | Resolution No. 138811

B. Firm Name & Address:



BFM
CORPORATION, LLC
Professional Land & Hydrographic Surveying

BFM Corporation, LLC

15 Veterans Memorial Boulevard
Kenner LA 70062

C. Name, title, & contact information of Principal, as defined in Section 2-926 of the Jefferson Parish Code of Ordinances, who is a registered, licensed architect, professional engineer, or surveyor in the State of Louisiana:

Chad M. Poché, P.E., Executive Vice President

504-468-8800 • 504-460-5239 cell • cpoche@bfmcorporation.com

Registered Professional Civil Engineer, Louisiana No. 27667 (since 1998)

D. Name, title, & contact information of employee who is a registered and licensed architect, professional engineer, or surveyor in the State of Louisiana in the applicable discipline. A subcontractor may be substituted here only if the advertised Project requires more than one discipline.

Ralph P. Fontcuberta, Jr., Executive Vice President • LA License No. 4329 (1974)

504-468-8800 • 504-451-7500 cell • ralph@bfmcorporation.com

Registered Professional Land Surveyor, Louisiana No. 4329 (since 1974)

E. Please provide the number of employees whose primary function corresponds with each category:

4	Administrative	-	Estimators	-	Specification Writers
-	Architects (Licensed)	-	Geologists	-	Structural Engineers
-	Chemical Engineers	1	Geotechnical Engineers	-	Graduate Engineers
-	Civil Engineers	-	Interior Designers	2*	Project Managers
-	Construction Inspectors	-	Landscape Architects	-	Clerical (<i>see Administrative</i>)
-	Ecologists	-	Land Surveyor (<i>see PLS</i>)	-	Grant/Funding Specialist
-	Electrical Engineers	-	Mechanical Engineers	-	Sanitary Engineers
-	Engineer Intern	-	Environmental Engineers	1	Principals
2	Professional Land Surveyors			1	Researcher/Archivist
				3	Drafting/AutoCADD
				5	Survey Crew Chiefs
				6	Instrument Men
				24	TOTAL

* Project Manager also noted in Professional Land Surveyor, but overall employee count is correct.

F. Is this submittal by a JOINT-VENTURE? Please check: YES _____ NO X

If marked “No”, skip to Section I. If marked “yes”, complete Sections G-H.

TEC Professional Services Questionnaire

G. If submittal is by a JOINT-VENTURE, list the firms participating and outline specific areas of responsibility (including administrative, technical, and financial) for each firm. please attach additional pages if necessary.

1. **N/A**

2.

H. Has this JOINT-VENTURE previously worked together? Please check:

YES _____ NO _____ **N/A**

I. List all subcontractors anticipated for this Project. Please note that all subcontractors must submit a fully completed copy of this questionnaire, applicable licenses, and any other information required by the advertisement. See Jefferson Parish Code of Ordinances, Sec. 2-928(a)(3). Please attach additional pages if necessary.

Name & Address:	Specialty:	Worked with Prime Before (Yes or No):
1. N/A		
2.		
3.		

J. Please specify the total number of support personnel that may assist in the completion of this Project:

24 (all personnel, primary and support, will be available on all assigned projects)

TEC Professional Services Questionnaire

K. List the professional in charge, key persons, specialists, and individual consultants anticipated for this Project and provide their relevant information below. If necessary, please attach additional documentation (i.e., résumé) that demonstrates the employment history of the Firm's key persons that may assist in the completion of this Project. Please attach additional pages if necessary.

PROFESSIONAL IN CHARGE OF PROJECT:

Name & Title:

Ralph P. Fontcuberta, Jr., PLS
Executive Vice President

Project Assignment:

Registered Professional Land Surveyor

Name of Firm with which associated:

BFM CORPORATION, LLC
Professional Land & Hydrographic Surveying

Years experience with this Firm:

40 years (Founding Principal of BFM in 1982); 55 years total (1967)

Education: Degree(s)/Year/Specialization:

Coursework, Building, Delgado College, New Orleans
Coursework, Math, University of New Orleans

Active registration: Year first registered/discipline:

1974, Professional Land Surveyor (Louisiana Lic. No. 4329)
1974, Professional Land Surveyor (Mississippi Lic. No. 1633)

Other experience and qualifications relevant to the proposed Project:

Ralph P. Fontcuberta, Jr., PLS has better than half a century of experience in the field of surveying and has been a registered Professional Land Surveyor (PLS) since 1974. He is thoroughly knowledgeable in all aspects of surveying: topographic, hydrographic, boundary, right-of-way surveying, and all facets thereof. He has provided surveying services for residential, plant, and industrial layout projects, ranging from small private lots & buildings to multi-million dollar programs, including the New Orleans FEMA Streets/Recovery Roads Program.

Since the beginning of his career, his work has entailed computations, drafting, and field work for various industrial, commercial, municipal, and private clients. Project work has included topographic surveying needed for a wide variety of engineering, architectural, and related endeavors.

TEC Professional Services Questionnaire

Other experience and qualifications relevant to the proposed Project:

Ralph P. Fontcuberta, Jr., PLS (continued)

Mr. Fontcuberta's **surveying experience with Jefferson Parish can be traced back to BFM's inception in 1982**, and before then while working as a surveyor with another firm. He has over half a century of experience with surveying throughout the region and **specifically with Jefferson Parish**. He has served as the PLS for projects throughout every corner of Jefferson Parish. Relevant project history includes, but is certainly not limited to, the following:

- *Bissonet Plaza Drainage Improvements (Phase 1, Elmwood Parkway and Craig Avenue), Metairie, Jefferson Parish, LA*
- *Lapalco Boulevard Bridge at Harvey Canal, (PW 2017-046-RBP; DOTD H.004396), Jefferson Parish, LA*
- *Orange Lane Drainage Pump Station Project (Drainage Mapping), Grand Isle, Jefferson Parish, LA*
- *Mounes Street Subsurface Drainage (Phase IV, Dickory Avenue to Elmwood Park Boulevard), Jefferson Parish, LA*
- *West Bank Expressway, Phase I Drainage Map, from Peters Road to Manhattan Boulevard, Jefferson Parish, LA*
- *West Bank Subsurface Drainage Improvement Project, Phase II, Bellemeade Boulevard to the Violet Canal Discharge, Jefferson Parish, LA*
- *Avenue D Drainage Improvements (Phase VIII: Allo Street), Metairie, Jefferson Parish, LA*
- *Coventry Drainage Pump Stations, Jefferson Parish, LA*
- *Metairie Road Drainage Evaluation, Metairie, Jefferson Parish, LA*
- *Mounes Subsurface Drainage – Phase I, Jefferson Parish, LA*
- *Jack & Bores Survey (Drainage Project), Waggaman, Jefferson Parish, LA*
- *Oakwood Terrytown Drainage Improvements (HMGP) (Carol Sue Drainage Improvements), Jefferson Parish, LA*
- *Drainage Improvements, Metairie Lawn to Labarre Drive, Jefferson Parish, LA*
- *Mary Ridge Court, Jefferson Parish, LA*
- *Bannerwood Drainage Improvements (Mt. Laurel Bridge & Oakwood Canal), Jefferson Parish, LA*
- *Orleans Village Subdivision Drainage Improvements, Jefferson Parish, LA*
- *Westgate Subdivision Subsurface Drainage Improvements, Jefferson Parish, LA*
- *Kawanee Drive Drainage Improvements, Jefferson Parish, LA*
- *Paillet – Maplewood Drainage Improvements, Jefferson Parish, LA*
- *Hoey's Canal Drainage Improvements (Deckbar Ave to Labarre Rd), Jefferson Parish, LA*
- *25th Street & Adjacent Canal, Gretna, Jefferson Parish, LA*
- *Mason Ditch Drainage Improvements, Jefferson Parish, LA*
- *Breaux Ditch Improvements, East Ames Boulevard – Leo Kenner Parkway, Jefferson Parish, LA*
- *Drainage Improvements to the Canal No. 11 Culvert Crossing West of Duncan Canal, Jefferson Parish, LA*
- *Mazoue Ditch Drainage Improvements (Rose Crest Lane to Darby Lane), Jefferson Parish, LA*
- *Ames Boulevard Drainage Pump Station Warehouse, Jefferson Parish, LA*
- *Improvements to Bayou Segnette Drainage Pump Station No. 1, Jefferson Parish, LA*
- *Cleary Avenue & West Napoleon Lift Station & Force Main, Jefferson Parish, LA*
- *Westwego Drainage Pump Station No. 1, Jefferson Parish, LA*
- *Parish Line Pump Station No. 5, Kenner, Jefferson Parish, LA*
- *Hero Pump Station, Harvey, Jefferson Parish, LA*
- *Fulton Street Pump Station, Jefferson Parish, LA*
- *Westwego Drainage Pump Station 1, Westwego, Jefferson Parish, LA*
- *Goose Bayou Drainage Pump Station, Lafitte, Jefferson Parish, LA*
- *Taft Park Drainage Pump Station, Jefferson Parish, LA*
- *Drainage Pump Station, Veterans North & South, Right-of-Way, 17th Street Canal, Jefferson Parish, LA*
- *Drainage Pump Station, West Esplanade and 17th Street Canals, Jefferson Parish, LA*
- *Bayou Segnette Fronting Protection/New Pump Station, Westwego, Jefferson Parish, LA*
- *Morton & Ingrid Pump Station, Jefferson Parish, LA*

TEC Professional Services Questionnaire

KEY PERSON, SPECIALIST, OR INDIVIDUAL CONSULTANT:

Name & Title:

Chad M. Poché, P.E.
Executive Vice President

Project Assignment:

Engineering Liaison

Name of Firm with which associated:

BFM CORPORATION, LLC
Professional Land & Hydrographic Surveying

Years experience with this Firm:

5 years (became partial owner of BFM in 2017); 29 years total (1993)

Education: Degree(s)/Year/Specialization:

M.S., 1998, Civil Engineering, University of New Orleans
B.S., 1993, Civil Engineering, Louisiana State University

Active registration: Year first registered/discipline:

Louisiana, Civil Engineer, No. 27667, 1998
Mississippi, Civil Engineer, No. 15405, 2002

Other experience and qualifications relevant to the proposed Project:

Mr. Poché is an Executive Vice President with (and partial owner of) BFM Corporation, LLC, and a co-founder of BFM's sister company, Gulf South Engineering and Testing, Inc. He has been a consulting geotechnical engineer for more than 20 years in South Louisiana, working on traditional and unique geotechnical engineering projects (shallow and deep foundation design, slope stability, pavement design, etc.). Mr. Poché has also provided construction oversight for waste facilities and virtually every type of earthwork related project. He has been the geotechnical engineer of record for thousands of projects throughout his career.

Mr. Poché's experience includes the development of appropriate scopes of work and proposals for a broad range of projects; planning and coordinating analyses; preparing technical reports; foundation and geotechnical engineering design; construction recommendations; Miss. River facility permitting; managing personnel and office operations; and expert witness testimony. Mr. Poché has logged soil borings; overseen the installation of ground water monitoring wells, piezometers, and inclinometers; overseen and evaluated pile load tests; overseen, performed, and evaluated dynamic pile testing (PDA and PIT); performed CMT field testing and inspection; and performed laboratory testing.

BFM Corporation projects overseen by Mr. Poché would include:

TEC Professional Services Questionnaire

Other experience and qualifications relevant to the proposed Project:

Chad M. Poché, P.E. (continued)

Lapalco Boulevard Bridge at Harvey Canal, (PW 2017-046-RBP; DOTD H.004396), Jefferson Parish, LA. BFM Corporation provided extensive surveying services for a topographic survey and right-of-way (R/W) determination for the project. Project elements included setting GPS Static Control (5 permanent control points), traversing a proposed survey line, and land topography surveying. Additional phases include hydrographic topography/bathymetric surveying of the project area, the right-of-way determination, and subsurface utility engineering (SUE). Drone Surveying was utilized throughout the project. A Route Topographic Survey was also included as part of the scope, as was Subsurface Utility Engineering (SUE). (\$478,744 (fee); 2020)

Bissonet Plaza Drainage Improvements (Phase 1), Metairie, Jefferson Parish, LA. BFM prepared a Route Topographic Survey for Phase 1 of the project, located at Elmwood Parkway and Craig Avenue. This project built upon work executed by the firm for a previous extensive surveying project involving Bissonet Plaza subdivision; this allowed for BFM to build upon established surveys to save time and expenses. Surveying for each element of the project included services included confirming all controls and benchmarks, topographic features, location of improvements and utilities, location of natural elements as applicable, and notation of right-of-way points. (\$7,980 (fee); 2020)


Orange Lane Pump Station Project, Grand Isle, Jefferson Parish, LA. The project consists of a new storm water pumping station on the intersection of Orange Lane at Orleans Avenue in Grand Isle, Louisiana. The scope of services includes obtaining topographical survey information and the preparation of a drainage map for the project. Phase 1 of the project involved the topographic and right of way surveying services; BFM conducted a site topographic survey at the proposed lift station site and provided boundary surveying to determine rights of way. Phase 2 of the project established the Drainage Map. BFM located all drainage structures within the Limits of Survey; this included ditches, culverts, drain inlets, and catch basins. A drone survey was executed to gather a 25 ft elevation grid throughout the project area. (\$32,280 (fee); 2020)

Metairie Road Drainage Evaluation, Metairie, Jefferson Parish, LA. BFM provided surveying services for this Drainage Evaluation Project (PW 2018-024-DR). The scope of services included a full Route Topographic Survey (includes all services, utilities, properties, elevations and items necessary to perform any and all engineering and construction work) from gutter line to gutter line along Metairie Road from the westerly apparent right-of-way (R/W) of Causeway Boulevard to easterly apparent ROW of Focis Street. The project encompassed approximately 10,400 linear feet, with cross-sections and elevations surveyed included as part of the scope. (\$18,350 (fee); 2020)

Avenue D Drainage Improvements (Phase VIII: Allo Street), Metairie, Jefferson Parish, LA. BFM executed a Route Topographic Survey for the project; the full scope plan & profile included all services, utilities, properties, elevations and items necessary to perform any and all engineering and construction work. The project area (Allo Street) extended from 4th Street to 6th Street. (\$12,855 (fee); 2019)

Holly Drive Drainage Project, Lewisburg Estates Subdivision, Mandeville, St. Tammany Parish, LA. BFM provided boundary with topographic surveying of the project site (multiple lots) in the Lewisburg Estates Subdivision for the drainage project. (\$13,392 (fee); 2019)

TEC Professional Services Questionnaire

KEY PERSON, SPECIALIST, OR INDIVIDUAL CONSULTANT:
Name & Title:
<p>John Philip Thayer Field Operations Supervisor</p>
Project Assignment:
<p>Field Operations Supervisor</p>
Name of Firm with which associated:
 <p>BFM CORPORATION, LLC Professional Land & Hydrographic Surveying</p>
Years experience with this Firm:
<p>14 years (joined BFM in 2008); 15 years total (2007)</p>
Education: Degree(s)/Year/Specialization:
<p>B.S., 2007, Physical Education, Trevecca Nazarene University</p>
Active registration: Year first registered/discipline:
<p><i>Professional Land Surveyor Registration in process, State of Louisiana</i></p>
Other experience and qualifications relevant to the proposed Project:
<p>Mr. Thayer is a Field Operations Supervisor with considerable experience in field surveying services, including ALTA/as-built surveying, construction layout, boundary, topographic, cross-sections, GPS use, and numerous other surveying types.</p> <p>West Bank Subsurface Drainage Improvement Project, Phase II, Bellemeade Boulevard to the Violet Canal Discharge, Jefferson Parish, LA. BFM provided topographic surveying for the project, which encompassed Bellemeade Boulevard from Briargrove to Brookmeade and Brookmeade from Bellemeade to the Violet Canal Discharge. (\$16,108 (fee); 2010)</p> <p>Mounes Street Subsurface Drainage (Phase IV, Dickory Avenue to Elmwood Park Boulevard), Jefferson Parish, LA. BFM provided topographic surveying services for Phase IV of the project, part of a multiphase program to improve drainage issues on Mounes Street. Phase IV of the project involved a topographic survey of the project, extending from Dickory Avenue to Elmwood Park Boulevard. Services provided by BFM included establishment of a baseline, setting temporary benchmarks (TBMs), elevation surveys, locating improvements and utilities as well as natural elements, and right-of-way surveying. (\$23,540 (fee); 2017)</p> <p>Avenue D Drainage Improvements (Phase VIII: Allo Street), Metairie, Jefferson Parish, LA. BFM executed a Route Topographic Survey for the project; the full scope plan & profile included all services, utilities, properties, elevations and items necessary to perform any and all engineering and construction work. The project area (Allo Street) extended from 4th Street to 6th Street. (\$12,855 (fee); 2019)</p>

TEC Professional Services Questionnaire

Other experience and qualifications relevant to the proposed Project:

John Philip Thayer (continued)

Lapalco Boulevard Bridge at Harvey Canal, (PW 2017-046-RBP; DOTD H.004396), Jefferson Parish, LA. BFM Corporation provided extensive surveying services for a topographic survey and right-of-way (R/W) determination for the project. Project elements included setting GPS Static Control (5 permanent control points), traversing a proposed survey line, and land topography surveying. Additional phases include hydrographic topography/bathymetric surveying of the project area, the right-of-way determination, and subsurface utility engineering (SUE). Drone Surveying was utilized throughout the project. A Route Topographic Survey was also included as part of the scope, as was Subsurface Utility Engineering (SUE). (\$478,744 (fee); 2020)

Bissonet Plaza Drainage Improvements (Phase 1), Metairie, Jefferson Parish, LA. BFM prepared a Route Topographic Survey for Phase 1 of the project, located at Elmwood Parkway and Craig Avenue. This project built upon work executed by the firm for a previous extensive surveying project involving Bissonet Plaza subdivision; this allowed for BFM to build upon established surveys to save time and expenses. Surveying for each element of the project included services included confirming all controls and benchmarks, topographic features, location of improvements and utilities, location of natural elements as applicable, and notation of right-of-way points. (\$7,980 (fee); 2020)

Metairie Road Drainage Evaluation, Metairie, Jefferson Parish, LA. BFM provided surveying services for this Drainage Evaluation Project (PW 2018-024-DR). The scope of services included a full Route Topographic Survey (includes all services, utilities, properties, elevations and items necessary to perform any and all engineering and construction work) from gutter line to gutter line along Metairie Road from the westerly apparent right-of-way (R/W) of Causeway Boulevard to easterly apparent ROW of Focis Street. The project encompassed approximately 10,400 linear feet, with cross-sections and elevations surveyed included as part of the scope. (\$18,350 (fee); 2020)

Orange Lane Pump Station Project, Grand Isle, Jefferson Parish, LA. The project consists of a new storm water pumping station on the intersection of Orange Lane at Orleans Avenue in Grand Isle, Louisiana. The scope of services includes obtaining topographical survey information and the preparation of a drainage map for the project. Phase 1 of the project involved the topographic and right of way surveying services; BFM conducted a site topographic survey at the proposed lift station site and provided boundary surveying to determine rights of way. Phase 2 of the project established the Drainage Map. BFM located all drainage structures within the Limits of Survey; this included ditches, culverts, drain inlets, and catch basins. A drone survey was executed to gather a 25 ft elevation grid throughout the project area. (\$32,280 (fee); 2020)

Louisiana Statewide Flood Control Program (Package 1 & 2 Control and Package 3), City of Kenner, LA. BFM provided topographic surveying services for the project. Typical surveying elements included records research, establishment of baseline, Temporary Benchmarks, and shooting of elevations. BFM provided surveying for the location of improvements and utilities (sewer, water, drainage, storm, etc.), as well as natural elements in the project area. The Louisiana Statewide Flood Control Program uses state funds in the construction of flood control infrastructure to reduce (or eliminate) the incidence of flooding or damages in a specific area. (\$17,688 (fee); 2016)

TEC Professional Services Questionnaire

KEY PERSON, SPECIALIST, OR INDIVIDUAL CONSULTANT:

Name & Title:

Gary J. Lambert, Jr., PLS

Registered Professional Land Surveyor

Project Assignment:

Registered Professional Land Surveyor; Project Manager/Drafting Supervisor

Name of Firm with which associated:

B²F²M CORPORATION, LLC
Professional Land & Hydrographic Surveying

Years experience with this Firm:

4 years (joined BFM in 2018); 11 years total

Education: Degree(s)/Year/Specialization:

B.S., 2018, Geomatics, Nicholls State University

B.S., 2014, Construction Management, Louisiana State University

Active registration: Year first registered/discipline:

2021, Professional Land Surveyor (Louisiana Lic. No. 5929)

Other experience and qualifications relevant to the proposed Project:

Mr. Lambert provides Project Management and Drafting Oversight for the firm. He has also provided Survey Crew Chief Services since joining BFM and offers a well-rounded experience overview for any project. Mr. Lambert has completed Basic OSHA Training and holds license with the Gulf Coast Safety Council (08SSV, ID429523).

Lapalco Boulevard Bridge at Harvey Canal, (PW 2017-046-RBP; DOTD H.004396), Jefferson Parish, LA. BFM Corporation provided extensive surveying services for a topographic survey and right-of-way (R/W) determination for the project. Project elements included setting GPS Static Control (5 permanent control points), traversing a proposed survey line, and land topography surveying. Additional phases include hydrographic topography/bathymetric surveying of the project area, the right-of-way determination, and subsurface utility engineering (SUE). Drone Surveying was utilized throughout the project. A Route Topographic Survey was also included as part of the scope, as was Subsurface Utility Engineering (SUE). (\$478,744 (fee); 2020)

Avenue D Drainage Improvements (Phase VIII: Allo Street), Metairie, Jefferson Parish, LA. BFM executed a Route Topographic Survey for the project; the full scope plan & profile included all services, utilities, properties, elevations and items necessary to perform any and all engineering and construction work. The project area (Allo Street) extended from 4th Street to 6th Street. (\$12,855 (fee); 2019)

TEC Professional Services Questionnaire

Other experience and qualifications relevant to the proposed Project:

Gary J. Lambert, Jr., PLS (continued)

Bissonet Plaza Drainage Improvements (Phase 1), Metairie, Jefferson Parish, LA. BFM prepared a Route Topographic Survey for Phase 1 of the project, located at Elmwood Parkway and Craig Avenue. This project built upon work executed by the firm for a previous extensive surveying project involving Bissonet Plaza subdivision; this allowed for BFM to build upon established surveys to save time and expenses. Surveying for each element of the project included services included confirming all controls and benchmarks, topographic features, location of improvements and utilities, location of natural elements as applicable, and notation of right-of-way points. (\$7,980 (fee); 2020)


Orange Lane Pump Station Project, Grand Isle, Jefferson Parish, LA. The project consists of a new storm water pumping station on the intersection of Orange Lane at Orleans Avenue in Grand Isle, Louisiana. The scope of services includes obtaining topographical survey information and the preparation of a drainage map for the project. Phase 1 of the project involved the topographic and right of way surveying services; BFM conducted a site topographic survey at the proposed lift station site and provided boundary surveying to determine rights of way. Phase 2 of the project established the Drainage Map. BFM located all drainage structures within the Limits of Survey; this included ditches, culverts, drain inlets, and catch basins. A drone survey was executed to gather a 25 ft elevation grid throughout the project area. (\$32,280 (fee); 2020)

Metairie Road Drainage Evaluation, Metairie, Jefferson Parish, LA. BFM provided surveying services for this Drainage Evaluation Project (PW 2018-024-DR). The scope of services included a full Route Topographic Survey (includes all services, utilities, properties, elevations and items necessary to perform any and all engineering and construction work) from gutter line to gutter line along Metairie Road from the westerly apparent right-of-way (R/W) of Causeway Boulevard to easterly apparent ROW of Focis Street. The project encompassed approximately 10,400 linear feet, with cross-sections and elevations surveyed included as part of the scope. (\$18,350 (fee); 2020)

West Causeway Approach Bike Path Drainage Study, City of Mandeville, St. Tammany Parish, LA. BFM executed a Route Topographic Survey for the project area. Scope included establishing a baseline parallel to the street; establishing temporary benchmarks (TBMs) along the project baseline; locating existing improvements with the designated Limits of Survey; locating existing above-ground and underground utilities. BFM also researched available location data from controlling agencies. Cross sections were taken on a 100 ft. grid within the Limits of Survey. BFM also provided surveying services to provide a Drainage Area Map for the project. The scope of services included establishing Vertical Control and the location of existing drainage structures. (\$16,720 (fee); 2018)

Revere Road W-3 Drainage Survey, St. Tammany Parish, LA. BFM provided surveying services to the St. Tammany Parish Government (Survey Services Contract No. 16-104) for this Drainage Survey project on Revere Road. The scope of services included a boundary survey with notation of improvements. Extensive records research was a precursor to the execution of the field survey. BFM also provided cross sections of Bayou De Zaire and of the drainage feature with notation of natural ground features, improvements, encroachments, and easements/servitudes. Upon completion, BFM provided AutoCAD maps and parcel property descriptions to the Parish. (\$18,960 (fee); 2020)


TEC Professional Services Questionnaire

KEY PERSON, SPECIALIST, OR INDIVIDUAL CONSULTANT:
Name & Title:
<p>Christopher Lemley Quality Control Supervisor</p>
Project Assignment:
<p>Quality Control Supervisor</p>
Name of Firm with which associated:

Years experience with this Firm:
<p>8 years (joined BFM in 2014); 16 years total (2006)</p>
Education: Degree(s)/Year/Specialization:
<p><i>High School Diploma</i></p>
Active registration: Year first registered/discipline:
<p>N/A</p>
Other experience and qualifications relevant to the proposed Project:
<p>Mr. Lemley serves as BFM's Quality Control Supervisor, overseeing all work and activity by the firm's personnel to be sure all is kept up to our exacting standards. His surveying experience includes over 8 years as a Survey Crew Chief. His survey software experience includes projects involving Trimble, Topcon, Leica, and Hypack, and has maintained and operated GPS, Auto-Level, and Total Station.</p> <p>Metairie Road Drainage Evaluation, Metairie, Jefferson Parish, LA. BFM provided surveying services for this Drainage Evaluation Project (PW 2018-024-DR). The scope of services included a full Route Topographic Survey (includes all services, utilities, properties, elevations and items necessary to perform any and all engineering and construction work) from gutter line to gutter line along Metairie Road from the westerly apparent right-of-way (R/W) of Causeway Boulevard to easterly apparent ROW of Focis Street. The project encompassed approximately 10,400 linear feet, with cross-sections and elevations surveyed included as part of the scope. (\$18,350 (fee); 2020)</p> <p>Drainage Improvements, Metairie Lawn to Labarre Drive, Jefferson Parish, LA. BFM provided Surveying Services for this project located in Bayou Metairie Park. (\$9,740 (fee); 2016)</p> <p>Mounes Subsurface Drainage – Phase I, Jefferson Parish, LA. BFM provided topographic surveying services for Phase I of the project, which extended from Dickory to Elmwood Park Boulevard). (\$26,240 (fee); 2017)</p>

TEC Professional Services Questionnaire

KEY PERSON, SPECIALIST, OR INDIVIDUAL CONSULTANT:
Name & Title:
Thomas O. Wright Survey Crew Chief
Project Assignment:
Survey Crew Chief
Name of Firm with which associated:
 Professional Land & Hydrographic Surveying
Years experience with this Firm:
14 years (joined BFM in 2008); 45 years total (1977)
Education: Degree(s)/Year/Specialization:
<i>High School Diploma</i>
Active registration: Year first registered/discipline:
<i>American Traffic Safety Service Assn. – Traffic Flagger/Control Technician/Control Supervisor</i> <i>Basic OSHA Training - Completed</i> <i>Transportation Work Identification Card (TWIC)</i>
Other experience and qualifications relevant to the proposed Project:
<p>Mr. Wright has over 40 years of experience in surveying services, including a multitude of project types (water, wastewater, stormwater, drainage, roadway, etc.) throughout the region.</p> <p>Mounes Street Subsurface Drainage (Phase IV, Dickory Avenue to Elmwood Park Boulevard), Jefferson Parish, LA. BFM provided topographic surveying services for Phase IV of the project, part of a multiphase program to improve drainage issues on Mounes Street. Phase IV of the project involved a topographic survey of the project. Services provided by BFM included establishment of a baseline, setting temporary benchmarks (TBMs), elevation surveys, locating improvements and utilities as well as natural elements, and right-of-way surveying. (\$23,540 (fee); 2017)</p> <p>Massachusetts Avenue Drainage Improvements, Jefferson Parish, LA. BFM provided topographic surveying services for the project, which extended from W Napoleon Avenue to Veterans Memorial Boulevard. (\$28,515 (fee); 2009)</p> <p>Coventry Drainage Pump Stations, Jefferson Parish, LA. BFM provided a Route Topographic Survey with Hydrographic Survey for the project. The limits of survey extended from r/w to r/w along Jefferson Highway. The levee and hydrographic survey area was noted as 400 feet wide (200 ft. in either direction of the extended centerline of Colonial Heights Road). Drone Surveying was a key element of the project. The hydrographic survey extended 500 feet into the river from the water's edge. (\$89,780 (fee); 2020)</p>

TEC Professional Services Questionnaire

KEY PERSON, SPECIALIST, OR INDIVIDUAL CONSULTANT:
Name & Title:
Curtis "Jay" Barrios Survey Crew Chief
Project Assignment:
Survey Crew Chief
Name of Firm with which associated:
 Professional Land & Hydrographic Surveying
Years experience with this Firm:
32 years (joined BFM in 1990); 32 years total (1990)
Education: Degree(s)/Year/Specialization:
<i>High School Diploma</i>
Active registration: Year first registered/discipline:
<i>American Traffic Safety Service Assn. – Traffic Flagger Transportation Work Identification Card (TWIC)</i>
Other experience and qualifications relevant to the proposed Project:
<p>Mr. Barrios' surveying experience includes boundary, hydrographic, and topographic. He has worked on location and performed topographic surveys for a number of major projects.</p> <p>West Bank Subsurface Drainage Improvement Project, Phase II, Bellemeade Boulevard to the Violet Canal Discharge, Jefferson Parish, LA. BFM provided topographic surveying for the project, which encompassed Bellemeade Boulevard from Briargrove to Brookmeade and Brookmeade from Bellemeade to the Violet Canal Discharge. (\$16,108 (fee); 2010)</p> <p>Sena Drive Subsurface Drainage Improvements, Jefferson Parish, LA. BFM provided topographic surveying services for the Sena Drive Subsurface Drainage Improvements project, which extended along Sena Drive from West Esplanade Avenue (Canal No. 2) to Nero Street. (\$13,364 (fee); 2010)</p> <p>Avenue D Drainage Improvements (Phase VIII: Allo Street), Metairie, Jefferson Parish, LA. BFM executed a Route Topographic Survey for the project; the full scope plan & profile included all services, utilities, properties, elevations and items necessary to perform any and all engineering and construction work. The project area (Allo Street) extended from 4th Street to 6th Street. (\$12,855 (fee); 2019)</p> <p>Woodland West Subdivision Drainage Improvements, Marrero, LA. BFM provided a topographic survey for the design of drainage improvement. (\$8,900 (fee); 2006)</p>

TEC Professional Services Questionnaire

KEY PERSON, SPECIALIST, OR INDIVIDUAL CONSULTANT:

Name & Title:

Eric Gladney
Survey Crew Chief

Project Assignment:

Survey Crew Chief

Name of Firm with which associated:

BFM CORPORATION, LLC
Professional Land & Hydrographic Surveying

Years experience with this Firm:

8 years (joined BFM in 2014); 21 years total (2001)

Education: Degree(s)/Year/Specialization:

High School Diploma

Active registration: Year first registered/discipline:

*American Traffic Safety Service Assn. – Traffic Flagger
Norfolk Southern Roadway Worker Protection Contractor Safety Cert.
Transportation Work Identification Card (TWIC)*

Other experience and qualifications relevant to the proposed Project:

Avenue D Drainage Improvements (Phase VIII: Allo Street), Metairie, Jefferson Parish, LA. BFM executed a Route Topographic Survey for the project; the full scope plan & profile included all services, utilities, properties, elevations and items necessary to perform any and all engineering and construction work. The project area (Allo Street) extended from 4th Street to 6th Street. (\$12,855 (fee); 2019)

Mounes Street Subsurface Drainage (Phase IV, Dickory Avenue to Elmwood Park Boulevard), Jefferson Parish, LA. BFM provided topographic surveying services for Phase IV of the project, part of a multiphase program to improve drainage issues on Mounes Street. Phase IV of the project involved a topographic survey of the project, extending from Dickory Avenue to Elmwood Park Boulevard. Services provided by BFM included establishment of a baseline, setting temporary benchmarks (TBMs), elevation surveys, locating improvements and utilities as well as natural elements, and right-of-way surveying. (\$23,540 (fee); 2017)

Drainage Improvements, Metairie Lawn to Labarre Drive, Jefferson Parish, LA. BFM provided Surveying Services for this project located in Bayou Metairie Park. (\$9,740 (fee); 2016)

25th Street & Adjacent Canal, Gretna, Jefferson Parish, LA. BFM provided cross section surveying and a limited drainage survey for the project. (\$2,925 (fee); 2017)

TEC Professional Services Questionnaire

KEY PERSON, SPECIALIST, OR INDIVIDUAL CONSULTANT:

Name & Title:

Jeff Patin

Survey Crew Chief

Project Assignment:

Survey Crew Chief

Name of Firm with which associated:

BFM CORPORATION, LLC
Professional Land & Hydrographic Surveying

Years experience with this Firm:

3 years (joined BFM in 2019); 23 years total (1999)

Education: Degree(s)/Year/Specialization:

High School Diploma

Active registration: Year first registered/discipline:

Transportation Work Identification Card (TWIC)


Other experience and qualifications relevant to the proposed Project:

Mr. Patin has worked as a Survey Crew Chief and Instrumentman for 20 years for a number of southeastern Louisiana surveying firms on projects throughout the region. His work history includes supervision of field crew personnel, operation of various survey equipment (Topcon GPT, Leica GPS, Total Station, etc.), calculations, information collection, and any & all work required to execute the survey and obtain the information needed. Mr. Patin has worked on projects for various public & private clients, and has performed field work under the direction of the Corps of Engineers.

Coventry Drainage Pump Stations, Jefferson Parish, LA. BFM provided a Route Topographic Survey with Hydrographic Survey for the project, located in River Ridge, Louisiana. The limits of survey extended from r/w to r/w along Jefferson Highway. The levee and hydrographic survey area was noted as 400 feet wide (200 ft. in either direction of the extended centerline of Colonial Heights Road). Drone Surveying was a key element of the project. The hydrographic survey extended 500 feet into the river from the water's edge. (\$89,780 (fee); 2020)

Metairie Road Drainage Evaluation, Metairie, Jefferson Parish, LA. BFM provided surveying services for this Drainage Evaluation Project (PW 2018-024-DR). The scope of services included a full Route Topographic Survey (includes all services, utilities, properties, elevations and items necessary to perform any and all engineering and construction work) from gutter line to gutter line along Metairie Road from the westerly apparent right-of-way (R/W) of Causeway Boulevard to easterly apparent ROW of Focis Street. The project encompassed approximately 10,400 linear feet, with cross-sections and elevations surveyed included as part of the scope. (\$18,350 (fee); 2020)

TEC Professional Services Questionnaire

KEY PERSON, SPECIALIST, OR INDIVIDUAL CONSULTANT:
Name & Title:
<p>Anthony Watson CADD Technician</p>
Project Assignment:
<p>CADD Technician</p>
Name of Firm with which associated:

Years experience with this Firm:
<p>11 years (joined BFM in 2011); 31 years total (1992)</p>
Education: Degree(s)/Year/Specialization:
<p><i>Coursework - CAD, Avatech Solutions, Los Colinas, TX</i></p>
Active registration: Year first registered/discipline:
<p>NA</p>
Other experience and qualifications relevant to the proposed Project:
<p>Mr. Watson has experience as a draftsman/CADD technician, having started his career as an intern with the Surveying Department of the City of Plano, TX. His experience through the years includes manual and computer-aided drafting for a wide range of projects, ranging from small lot surveys to subdivisions to municipal treatment and private industrial plants. He has experience in all facets of surveying (boundary, topographic, ALTA/ACSM, plan & profile, etc.) in both drafting and field environments.</p> <p>Mounes Street Subsurface Drainage (Phase IV, Dickory Avenue to Elmwood Park Boulevard), Jefferson Parish, LA. BFM provided topographic surveying services for Phase IV of the project, part of a multiphase program to improve drainage issues on Mounes Street. Phase IV of the project involved a topographic survey of the project, extending from Dickory Avenue to Elmwood Park Boulevard. Services provided by BFM included establishment of a baseline, setting temporary benchmarks (TBMs), elevation surveys, locating improvements and utilities as well as natural elements, and right-of-way surveying. (\$23,540 (fee); 2017)</p> <p>Bissonet Plaza Drainage Improvements (Phase 1), Metairie, Jefferson Parish, LA. BFM prepared a Route Topographic Survey for Phase 1 of the project, located at Elmwood Parkway and Craig Avenue. This project built upon work executed by the firm for a previous extensive surveying project involving Bissonet Plaza subdivision; this allowed for BFM to build upon established surveys to save time and expenses. Surveying for each element of the project included services included confirming all controls and benchmarks, topographic features, location of improvements and utilities, location of natural elements as applicable, and notation of right-of-way points. (\$7,980 (fee); 2020)</p>

TEC Professional Services Questionnaire

KEY PERSON, SPECIALIST, OR INDIVIDUAL CONSULTANT:

Name & Title:

Shaun Clements

CADD Technician

Project Assignment:

CADD Technician

Name of Firm with which associated:

BFM CORPORATION, LLC
Professional Land & Hydrographic Surveying

Years experience with this Firm:

4 years (joined BFM in 2018); 7 years total (2015)

Education: Degree(s)/Year/Specialization:

Associates of Applied Sciences, 2015, Computer Drafting and Design (ITT)

Active registration: Year first registered/discipline:

NA

Other experience and qualifications relevant to the proposed Project:

Metairie Road Drainage Evaluation, Metairie, Jefferson Parish, LA. BFM provided surveying services for this Drainage Evaluation Project (PW 2018-024-DR). The scope of services included a full Route Topographic Survey (includes all services, utilities, properties, elevations and items necessary to perform any and all engineering and construction work) from gutter line to gutter line along Metairie Road from the westerly apparent right-of-way (R/W) of Causeway Boulevard to easterly apparent ROW of Focis Street. The project encompassed approximately 10,400 linear feet, with cross-sections and elevations surveyed included as part of the scope. (\$18,350 (fee); 2020)

Avenue D Drainage Improvements (Phase VIII: Allo Street), Metairie, Jefferson Parish, LA. BFM executed a Route Topographic Survey for the project; the full scope plan & profile included all services, utilities, properties, elevations and items necessary to perform any and all engineering and construction work. The project area (Allo Street) extended from 4th Street to 6th Street. (\$12,855 (fee); 2019)

Bissonet Plaza Drainage Improvements (Phase 1), Metairie, Jefferson Parish, LA. BFM prepared a Route Topographic Survey for Phase 1 of the project, located at Elmwood Parkway and Craig Avenue. This project built upon work executed by the firm for a previous extensive surveying project involving Bissonet Plaza subdivision; this allowed for BFM to build upon established surveys to save time and expenses. Surveying for each element of the project included services included confirming all controls and benchmarks, topographic features, location of improvements and utilities, location of natural elements as applicable, and notation of right-of-way points. (\$7,980 (fee); 2020)

TEC Professional Services Questionnaire

KEY PERSON, SPECIALIST, OR INDIVIDUAL CONSULTANT:

Name & Title:

Kevin A. Roberts
CADD Technician

Project Assignment:

CADD Technician

Name of Firm with which associated:

B²F²M CORPORATION, LLC
Professional Land & Hydrographic Surveying

Years experience with this Firm:

4 years (joined BFM in 2018); 37 years total (1985)

Education: Degree(s)/Year/Specialization:

A.D., 1999, Drafting & Design, Louisiana Technical College
Coursework, 1994-1997, Nunez Community College
Coursework, 1984-1988, Delgado Community College
Coursework, 1982-1983, University of New Orleans

Active registration: Year first registered/discipline:

NA


Other experience and qualifications relevant to the proposed Project:

Mr. Roberts has experience with civil engineering, offshore engineering, water purification systems, and general architectural and construction design & terminology. He obtained his A.D. in Drafting in 1999, and has taken additional coursework throughout his career.

Orange Lane Pump Station Project, Grand Isle, Jefferson Parish, LA. The project consists of a new storm water pumping station on the intersection of Orange Lane at Orleans Avenue in Grand Isle, Louisiana. The scope of services includes obtaining topographical survey information and the preparation of a drainage map for the project. Phase 1 of the project involved the topographic and right of way surveying services; BFM conducted a site topographic survey at the proposed lift station site and provided boundary surveying to determine rights of way. Phase 2 of the project established the Drainage Map. BFM located all drainage structures within the Limits of Survey; this included ditches, culverts, drain inlets, and catch basins. A drone survey was executed to gather a 25 ft elevation grid throughout the project area. (\$32,280 (fee); 2020)

Holly Drive Drainage Project, Lewisburg Estates Subdivision, Mandeville, St. Tammany Parish, LA. BFM provided boundary with topographic surveying of the project site (multiple lots) in the Lewisburg Estates Subdivision for the drainage project. (\$13,392 (fee); 2019)

TEC Professional Services Questionnaire

KEY PERSON, SPECIALIST, OR INDIVIDUAL CONSULTANT:
Name & Title:
<p>Dawn Hoffman Researcher/Archivist</p>
Project Assignment:
<p>Researcher/Archivist</p>
Name of Firm with which associated:

Years experience with this Firm:
<p>13 years (joined BFM in 2009); 25 years total (1997)</p>
Education: Degree(s)/Year/Specialization:
<p>A.D., 1999, Computer-Aided Drafting, Southeast College of Technology Certificate, 2003, Introduction to ArcGIS, Louisiana State University</p>
Active registration: Year first registered/discipline:
<p>NA</p>
Other experience and qualifications relevant to the proposed Project:
<p>West Bank Subsurface Drainage Improvement Project, Phase II, Bellemeade Boulevard to the Violet Canal Discharge, Jefferson Parish, LA. BFM provided topographic surveying for the project, which encompassed Bellemeade Boulevard from Briargrove to Brookmeade and Brookmeade from Bellemeade to the Violet Canal Discharge. (\$16,108 (fee); 2010)</p> <p>Bissonet Plaza Drainage Improvements (Phase 1), Metairie, Jefferson Parish, LA. BFM prepared a Route Topographic Survey for Phase 1 of the project, located at Elmwood Parkway and Craig Avenue. This project built upon work executed by the firm for a previous extensive surveying project involving Bissonet Plaza subdivision; this allowed for BFM to build upon established surveys to save time and expenses. Surveying for each element of the project included services included confirming all controls and benchmarks, topographic features, location of improvements and utilities, location of natural elements as applicable, and notation of right-of-way points. (\$7,980 (fee); 2020)</p> <p>Avenue D Drainage Improvements (Phase VIII: Allo Street), Metairie, Jefferson Parish, LA. BFM executed a Route Topographic Survey for the project; the full scope plan & profile included all services, utilities, properties, elevations and items necessary to perform any and all engineering and construction work. The project area (Allo Street) extended from 4th Street to 6th Street. (\$12,855 (fee); 2019)</p>

TEC Professional Services Questionnaire

L. Work by Firm or Joint-Venture members which best illustrates current qualifications relevant to this Project. Please include any and all work performed for Jefferson Parish. Please attach additional pages if necessary.

PROJECT NO. 1

Project Name, Location, and Owner's Contact Information:		Nature of Firm's Responsibility:	
Orange Lane Drainage Pump Station Project (Drainage Mapping) , Grand Isle, Jefferson Parish, Louisiana AIMS Group, Inc. 4421 Zenith Street Metairie LA 70001 Lowell Pitre, P.E. , 504-887-7045 ljp@aimsgroupinc.com		The project consists of a new storm water pumping station on the intersection of Orange Lane at Orleans Avenue. The scope includes obtaining topographical survey information and the preparation of a drainage map for the project. Phase 1 of the project involved the topographic and right of way surveying services; BFM conducted a site topographic survey at the proposed lift station site and provided boundary surveying to determine rights of way. Phase 2 of the project established the Drainage Map. BFM located all drainage structures within the Limits of Survey; this included ditches, culverts, drain inlets, and catch basins. A drone survey was executed to gather a 25 ft elevation grid throughout the project area.	
Completion Date (Actual or estimated):		Estimated Cost:	
		Entire Project:	Work for which Firm was Responsible:
2020 August		N/A	\$32,280 (fee)

PROJECT NO. 2

Project Name, Location, and Owner's Contact Information:		Nature of Firm's Responsibility:	
Lapalco Boulevard Bridge at Harvey Canal , (PW 2017-046-RBP; DOTD H.004396), Jefferson Parish, Louisiana Hardesty & Hanover 3850 N Causeway Blvd Ste 1850 Metairie LA 70002 Babak Naghavi , 504-962-9212 bnaghavi@hardestyhanover.com		BFM Corporation provided extensive surveying services for a topographic survey and right-of-way (R/W) determination for the project. Project elements included setting GPS Static Control (5 permanent control points), traversing a proposed survey line, and land topography surveying. Additional phases include hydrographic topography/bathymetric surveying of the project area, the right-of-way determination, and subsurface utility engineering (SUE). Drone Surveying was utilized throughout the project. A Route Topographic Survey was also included as part of the scope, as was Subsurface Utility Engineering (SUE).	
Completion Date (Actual or estimated):		Estimated Cost:	
		Entire Project:	Work for which Firm was Responsible:
2020 September		N/A	\$478,744 (fee)

TEC Professional Services Questionnaire

PROJECT NO. 3		
Project Name, Location, and Owner's Contact Information:	Nature of Firm's Responsibility:	
Metairie Road Drainage Evaluation, Metairie, Jefferson Parish, Louisiana GEC, Inc. 3445 N Causeway Blvd Ste 401 Metairie LA 70002-3779 Jerome Lohmann , 504-207-6926 jlohmann@gecinc.com	BFM provided surveying services for this Drainage Evaluation Project (PW 2018-024-DR). The scope of services included a full Route Topographic Survey (includes all services, utilities, properties, elevations and items necessary to perform any and all engineering and construction work) from gutter line to gutter line along Metairie Road from the westerly apparent right-of-way (R/W) of Causeway Boulevard to easterly apparent R/W of Focus Street. The project encompassed approximately 10,400 linear feet, with cross-sections and elevations surveyed included as part of the scope.	
Completion Date (Actual or estimated):	Estimated Cost:	
	Entire Project:	Work for which Firm was Responsible:
2020 May	N/A	\$18,350 (fee)

PROJECT NO. 4		
Project Name, Location, and Owner's Contact Information:	Nature of Firm's Responsibility:	
Bissonet Plaza Drainage Improvements (Phase 1, Elmwood Parkway and Craig Avenue), Metairie, Jefferson Parish, Louisiana Meyer Engineers Ltd. 4937 Hearst St. Ste. B Metairie LA 70001 Ana Theriot, P.E. , 504-885-9892	BFM prepared a Route Topographic Survey for Phase 1 of the project, located at Elmwood Parkway and Craig Avenue. This project built upon work executed by the firm for a previous extensive surveying project involving Bissonet Plaza subdivision; this allowed for BFM to build upon established surveys to save time and expenses. Surveying for each element of the project included services included confirming all controls and benchmarks, topographic features, location of improvements and utilities, location of natural elements as applicable, and notation of right-of-way points.	
Completion Date (Actual or estimated):	Estimated Cost:	
	Entire Project:	Work for which Firm was Responsible:
2020 Marc	h	\$7,980 (fee)

TEC Professional Services Questionnaire

PROJECT NO. 5		
Project Name, Location, and Owner's Contact Information:	Nature of Firm's Responsibility:	
Coventry Drainage Pump Stations, Jefferson Parish, Louisiana ECM Consultants, Inc. 1301 Clearview Pkwy Ste 200 Metairie LA 70001 Sunina Shrestha, 504-885-4080 SShrestha@ecmconsultants.com	BFM provided a Route Topographic Survey with Hydrographic Survey for the project, located in River Ridge, Louisiana. The limits of survey extended from r/w to r/w along Jefferson Highway. The levee and hydrographic survey area was noted as 400 feet wide (200 ft. in either direction of the extended centerline of Colonial Heights Road). Drone Surveying was a key element of the project. The hydrographic survey extended 500 feet into the river from the water's edge.	
Completion Date (Actual or estimated):	Estimated Cost:	
	Entire Project:	Work for which Firm was Responsible:
2020	N/A	\$89,780 (fee)
PROJECT NO. 6		
Project Name, Location, and Owner's Contact Information:	Nature of Firm's Responsibility:	
Avenue D Drainage Improvements (Phase VIII: Allo Street), Metairie, Jefferson Parish, Louisiana Hartman Engineering, Inc. 16563 Airline Hwy Ste A&B Prairieville LA 70769 Jared Monceaux, P.E., 225-313-4617 jmonceaux@harteng.com	BFM executed a Route Topographic Survey for the project; the full scope plan & profile included all services, utilities, properties, elevations and items necessary to perform any and all engineering and construction work. The project area (Allo Street) extended from 4th Street to 6th Street.	
Completion Date (Actual or estimated):	Estimated Cost:	
	Entire Project:	Work for which Firm was Responsible:
2019 April	N/A	\$12,855 (fee)

TEC Professional Services Questionnaire

PROJECT NO. 7		
Project Name, Location, and Owner's Contact Information:	Nature of Firm's Responsibility:	
Mounes Street Subsurface Drainage (Phase IV, Dickory Avenue to Elmwood Park Boulevard), Jefferson Parish, Louisiana APTIM 2424 Edenborn Avenue Suite 450 Metairie LA 70001 Gene S. Gillen, P.E., 504-832-4881 info@aptim.com	BFM provided topographic surveying services for Phase IV of the project, part of a multiphase program to improve drainage issues on Mounes Street. Phase IV of the project involved a topographic survey of the project, extending from Dickory Avenue to Elmwood Park Boulevard. Services provided by BFM included establishment of a baseline, setting temporary benchmarks (TBMs), elevation surveys, locating improvements and utilities as well as natural elements, and right-of-way surveying.	
Completion Date (Actual or estimated):	Estimated Cost:	
	Entire Project:	Work for which Firm was Responsible:
2017 December	N/A	\$23,540 (fee)

PROJECT NO. 8		
Project Name, Location, and Owner's Contact Information:	Nature of Firm's Responsibility:	
Waggaman Canal Relocation Survey (Jefferson Parish Landfill Sites), Jefferson Parish, Louisiana CDMSmith 1515 Poydras St Ste 1000 New Orleans LA 70112 Jenny Bywater, P.E., 504-799-1168 bywaterje@cdmsmith.com	BFM Corporation was contracted to provide boundary, right-of-way, and topographic surveying services for the project site. Location of improvements were plotted within the designated limits of the survey; this included buildings, fences, light standards, traffic control devices, signage, structures, pavement, and other topographic features. Existing storm sewer and sanitary sewers were located using top of casing; invert elevations were provided on the survey.	
Completion Date (Actual or estimated):	Estimated Cost:	
	Entire Project:	Work for which Firm was Responsible:
2016 February	N/A	\$19,940 (fee)

TEC Professional Services Questionnaire

PROJECT NO. 9		
Project Name, Location, and Owner's Contact Information:	Nature of Firm's Responsibility:	
Mounes Subsurface Drainage – Phase I, Jefferson Parish, Louisiana CB&I 2424 Edenborn Avenue Suite 450 Metairie LA 70001 Gene S. Gillen, P.E., 504-832-4881 gene.gillen@cbi.com	BFM provided all requested topographic surveying services for Phase I of the Mounes Subsurface Drainage project, which extended from Dickory to Elmwood Park Boulevard).	
Completion Date (Actual or estimated):	Estimated Cost:	
	Entire Project:	Work for which Firm was Responsible:
2017 April	N/A	\$26,240 (fee)

PROJECT NO. 10		
Project Name, Location, and Owner's Contact Information:	Nature of Firm's Responsibility:	
North Arnoult Drainage Pump Station Improvements, Jefferson Parish, Louisiana Hartman Engineering, Inc. 527 W. Esplanade Ave Suite 300 Kenner LA 70065 Rolland A. Mura, 504-466-5667	BFM's project services included both boundary and topographic surveying of the project site.	
Completion Date (Actual or estimated):	Estimated Cost:	
	Entire Project:	Work for which Firm was Responsible:
2019 May	N/A	\$6,870 (fee)

TEC Professional Services Questionnaire

M. List all prior and/or on-going litigation between Firm and Jefferson Parish. Please attach additional pages if necessary.

Parties:		Status/Result of Case:
Plaintiff:	Defendant:	
1.	BFM Corporation is not currently, nor has it previously been involved, in litigation with Jefferson Parish.	
2.		
3.		
4.		

N. Use this space to provide any additional information or description of resources supporting Firm's qualifications for the proposed project.

BFM CORPORATION, LLC

Professional Land & Hydrographic Surveying

CRITERIA 1 • PROFESSIONAL TRAINING AND RELEVANT PROJECT EXPERIENCE

Established in 1982, **BFM Corporation, LLC, Professional Land & Hydrographic Surveying**, has provided services to public & private concerns throughout Louisiana and the Gulf South. The firm provides surveying services covering all facets of engineering, construction, and forensics; topographic, hydrographic, and high definition laser scanning.

BFM is a majority Woman-Owned Business Enterprise (WBE) as well as a Hudson Initiative certified Small & Emerging Business and Small Entrepreneurship in Louisiana.

Our capabilities include the following and more:

- **Topographic Surveying**
- **Drone Surveying / Photogrammic and LiDAR**
- **Bathymetric / Hydrographic Surveys**
- **Property, Boundary, and Right-of-Way Surveys**

TEC Professional Services Questionnaire

L. Work by Firm or Joint-Venture members which best illustrates current qualifications relevant to this Project. Please include any and all work performed for Jefferson Parish. Please attach additional pages if necessary.

PROJECT NO. 1

Project Name, Location, and Owner's Contact Information:		Nature of Firm's Responsibility:	
Bissonet Plaza Drainage Improvements (Phase 1, Elmwood Parkway and Craig Avenue) , Metairie, Jefferson Parish, Louisiana Meyer Engineers Ltd. 4937 Hearst St. Ste. B Metairie LA 70001 Ana Theriot, P.E. , 504-885-9892		BFM prepared a Route Topographic Survey for Phase 1 of the project, located at Elmwood Parkway and Craig Avenue. This project built upon work executed by the firm for a previous extensive surveying project involving Bissonet Plaza subdivision; this allowed for BFM to build upon established surveys to save time and expenses. Surveying for each element of the project included services included confirming all controls and benchmarks, topographic features, location of improvements and utilities, location of natural elements as applicable, and notation of right-of-way points.	
Completion Date (Actual or estimated):		Estimated Cost:	
		Entire Project:	Work for which Firm was Responsible:
2020 March		N/A	\$7,980 (fee)

PROJECT NO. 2

Project Name, Location, and Owner's Contact Information:		Nature of Firm's Responsibility:	
Lapalco Boulevard Bridge at Harvey Canal , (PW 2017-046-RBP; DOTD H.004396), Jefferson Parish, Louisiana Hardesty & Hanover 3850 N Causeway Blvd Ste 1850 Metairie LA 70002 Babak Naghavi , 504-962-9212 bnaghavi@hardestyhanover.com		BFM Corporation provided extensive surveying services for a topographic survey and right-of-way (R/W) determination for the project. Project elements included setting GPS Static Control (5 permanent control points), traversing a proposed survey line, and land topography surveying. Additional phases include hydrographic topography/bathymetric surveying of the project area, the right-of-way determination, and subsurface utility engineering (SUE). Drone Surveying was utilized throughout the project. A Route Topographic Survey was also included as part of the scope, as was Subsurface Utility Engineering (SUE).	
Completion Date (Actual or estimated):		Estimated Cost:	
		Entire Project:	Work for which Firm was Responsible:
2020 September		N/A	\$478,744 (fee)

TEC Professional Services Questionnaire

N. continued.

- **Maps, Cross-Sections, and Data Sets**
- **3D Laser Scanning**
- **Benchmarks**
- **Construction-Related Surveying**
- **Builder's Package Surveys**
- **American Land Title Association (ALTA) Surveys**

BFM's project work routinely involves **extensive records and related research** as an element of successful completion, as well as coordination with the client, agency or department. BFM has the personnel to make sure this is done correctly and expeditiously.

Our **Survey Field Crews** are equipped with Leica Viva and Leica Captivate Data Collectors, as well as Leica GPS Smart Antennas. Each GPS unit is linked to the Leica SmartNet Network, giving each crew the ability for Real Time Kinematic Positioning (RTK), derived from the Global Navigation Satellite System (GNSS). Furthermore, each crew is outfitted with Leica TS series robotic total stations, simplifying and expediting projects. BFM can also use in-house drones and 3D scanners to further analyze sites and projects. BFM's crews are trained to use this equipment to its full potential to maximize accuracy and efficiency in the field.

BFM offers **Drone Surveying Services**, featuring a DJI Matrice 600 Pro drone outfitted with a Sony A7R3 42-megapixel camera, Pixhawk Triggering System, VMAP PPK system, and an A3 Pro Flight Controller. It can capture 50 acres of land in that time (with a flight ceiling of 165 feet, pixel quality is 0.71 CM). This allows BFM to quickly & accurately capture data and facilitates quicker field work to produce highly accurate and precise surveying information. Deliverables feature Clean Point Cloud, 3D Mesh, Orthomosaic, and AutoCAD DWG Topographic.

BFM's **3D modeling capabilities** allow us to process & model for any design purpose. High-definition scanner data is processed using software from Leica and Autodesk. BFM is working on non-traditional survey deliverables, including virtual tours, live walkthroughs, detailed pipe rack modeling, and modeling for use with Autodesk Revit Architecture.

When needed, BFM Corporation provides **bathymetric surveying** to handle any **hydrographic surveying** tasks. For large rivers and bodies of water, BFM is equipped with Teledyne Odom Hydro Solutions' Hydro Trac Single Beam Echo Sounder. For smaller bodies of water, BFM uses an SL20 Remote Controlled Boat equipped with CEE Scope Dual Channel Echo Sounder. The firm uses Hypack Software to process collected data. Further, BFM can execute multi-beam scans, side scans and magnetometer surveys upon request.

Please refer to the projects presented in Item L of this form as well as our personnel bios for an overview of relevant project work executed by BFM Corporation.

TEC Professional Services Questionnaire

N. continued.

CRITERIA 2 • CAPACITY FOR TIMELY COMPLETION OF NEWLY-ASSIGNED WORK

BFM Corporation has the manpower and equipment to execute any surveying task within the reasonable time set forth by the contract or project engineer. It is our continual goal to keep this reputation solid. We establish base costs and fees for our services, and work with our clients to meet all project budgets. Our workload and scheduling, and proximity to the project site, will allow for quick assignment of personnel to any directed project.

BFM Corporation's **Ralph P. Fontcuberta, Jr., PLS**, is a **Louisiana-Registered Professional Land Surveyor (since 1974)** and meets or exceeds any minimum requirements for any surveying project. He has been **providing surveying services in Louisiana for over 50 years** and brings an almost incalculable wealth of experience in the region to any project, especially in Southeast Louisiana.

BFM's **Chad M. Poché, P.E.** brings **more than 25 years of experience** to assist in completing projects on time and within budget. He has been a consulting geotechnical engineer for more than 20 years in South Louisiana and has been the geotechnical engineer of record for thousands of projects throughout his career.

Our personnel included **multiple survey crews** and a **fully-staffed drafting department** to handle any project needs; they are thoroughly trained and extensively familiar with the region and needs of various types of surveying projects.

CRITERIA 3 • LOCATION OF PRINCIPAL OFFICE

BFM has called **Jefferson Parish home office location since the firm's inception in 1982**; our principal office is located in Jefferson Parish at **15 Veterans Memorial Boulevard** in Kenner.

CRITERIA 4 • ADVERSARIAL LEGAL PROCEEDINGS WITH PARISH

BFM Corporation is **not involved in litigation with Jefferson Parish** nor with any of our clients, as is noted in *Item M* of this form.

CRITERIA 5 • PRIOR SUCCESSFUL COMPLETION OF PROJECTS

For nearly 40 years, BFM Corporation has completed thousands of projects throughout Jefferson Parish and Southeast Louisiana, both to municipal and various private clients, similar to the project at hand, not to mention other drainage projects in a wide range of sizes, from small lot to Parish-wide endeavors. **Multiple examples of this work are included throughout this form in both the Personnel Résumés section (Item K) and Representative Project Work (Item L).** Further, BFM has worked with virtually every municipality in the region. We enjoy a high repeat-business rate with all our clients. We offer the following specific references for contact:

- **Mark R. Drewes, P.E.**, Director, Jefferson Parish Public Works Department (504-736-6783 | JPPW@jeffparish.net)
- **Neil Schneider, CCM, P.E.**, Director, Capital Projects, Jefferson Parish Public Works Department (504-736-6783 | JPPW@jeffparish.net)

TEC Professional Services Questionnaire

N. continued.

- **Angela DeSoto, P.E.**, Director of Engineering, Jefferson Parish (504-736-6511 | ADeSoto@jeffparish.net)
- **Sid Trouard, P.E.**, Program Manager, Jefferson Parish Sewerage Capital Improvement Program (504-736-6386 | STrouard@jeffparish.net)
- **Tom Schreiner**, Deputy CAO, Public Works & Capital Projects, City of Kenner (504-468-7515 | tschreiner@kenner.la.us)
- **Greg Cromer**, Mayor, City of Slidell (985-646-4333 | gcromer@cityofslidell.org)

Our professional work history is exemplary. We strive to provide on-time and technically thorough project deliverables at the budget set by our clients.

CRITERIA 6 • SIZE OF FIRM

As noted, BFM has the manpower and equipment to execute any surveying task within the reasonable time set forth by the contract or project engineer. BFM has no issue with meeting the project deadlines set forth by our clients, both municipal and private. It is our continual goal to keep this reputation solid. Further, we establish base costs and fees for our services, and work with our clients to meet all project budgets.

As noted in **item E of this form**, BFM currently has a **full time staff of two dozen people**, including **two Registered Professional Land Surveyors, Survey Field Crew Personnel, and AutoCAD drafting personnel**, as well as **complete administrative and support staff**.

CRITERIA 7 • PAST PERFORMANCE ON PARISH CONTRACTS

BFM has provided surveying services in **Jefferson Parish since 1982**, both **directly to Parish agencies and as a consultant to firms serving the Parish**. The firm has executed many hundreds of projects in the Parish, including both direct Parish projects and agency projects (CPRA, Louisiana DOTD, etc.), not to mention the scores of surveying projects for private individuals and industry.

As noted, Mr. Fontcuberta has **over half a century of professional land surveying experience**, including nearly 40 years with BFM. He has provided professional surveying services for **thousands of projects for and throughout Jefferson Parish**. Additional information beyond the scope of this RFQ response is available upon request.

O. To the best of my knowledge, the foregoing is an accurate statement of facts.

Signature: _____

Print Name: _____

Chad M. Poché, P.E.

Title: _____

Executive Vice President

Date: _____

March 10, 2022

The Louisiana Professional Engineering and Land Surveying Board has the following information on file:

Name:	Public Address:
BFM Corporation, LLC	15 Veterans Memorial Boulevard Kenner, Louisiana 70062

License/Certificate Information w/ Supervision

License	Status	First Issuance Date	Expiration Date	Supervisor(s)
VF.0000008	Active	09/11/1984	09/30/2023	Mr. Ralph P. Fontcuberta Jr. # PLS.0004329 - Active



LOUISIANA PROFESSIONAL
ENGINEERING & LAND SURVEYING BOARD
(LAPELS)
9643 Brookline Avenue, Suite 121
Baton Rouge, LA 70809
Phone (225) 925-6291
www.lapels.com

Mr. Ralph P. Fontcuberta Jr.

License/Certificate Type - Number	Expiration Date
PLS.0004329	09/30/2022

Status: **Active**



LOUISIANA PROFESSIONAL
ENGINEERING & LAND SURVEYING BOARD
(LAPELS)
9643 Brookline Avenue, Suite 121
Baton Rouge, LA 70809
Phone (225) 925-6291
www.lapels.com

Mr. Chad Mitchell Poche

License/Certificate Type - Number	Expiration Date
PE.0027667	09/30/2022

Status: **Active**



LOUISIANA PROFESSIONAL
ENGINEERING & LAND SURVEYING BOARD
(LAPELS)
9643 Brookline Avenue, Suite 121
Baton Rouge, LA 70809
Phone (225) 925-6291
www.lapels.com

Mr. Gary James Lambert Jr.

License/Certificate Type - Number	Expiration Date
PLS.0005259	03/31/2023

Status: **Active**



Division of Small and Emerging Business Development
SEBD CERTIFICATION

BFM CORPORATION, LLC

is hereby certified as a Small and Emerging Business Enterprise.

This certification is valid beginning 7/19/2019 and supersedes any registration or listing previously issued. At any time there is a change in ownership or control of the firm, notification must be made immediately to the Division of Small and Emerging Business Development.

Issued at Baton Rouge, Louisiana 7/19/2019

This certification expires on: 7/19/2029

Certification No. 9551

John W. Matthews, Jr.,
Executive Director, Entrepreneurial Services



DIVISION OF SMALL BUSINESS SERVICES

This certification acknowledges that

BFM CORPORATION, LLC

is Certified-Active as a Small Entrepreneurship with
Louisiana Economic Development's Hudson Initiative.

This certification is valid from 9/28/2021 to 9/28/2022 .

Certification No. 9551

Stephanie Hartman,
Director, Small Business Services

Section Three

TEC Form for Gulf South

TEC Professional Services Questionnaire

A. Project Name and Advertisement Resolution Number:

Routine Engineering Services for Drainage Projects

SOQ 22-011 | Resolution No. 138895

B. Firm Name & Address:



Gulf South Engineering and Testing, Inc.

15 Veterans Memorial Boulevard

Kenner LA 70062

C. Name, title, & contact information of Principal, as defined in Section 2-926 of the Jefferson Parish Code of Ordinances, who is a registered, licensed architect, professional engineer, or surveyor in the State of Louisiana:

Chad M. Poché, P.E., Principal/Vice President

telephone 504-305-4401 • cpoche@gulfsoutheng.com

Registered Professional Civil Engineer, Louisiana No. 27667 (1998)

D. Name, title, & contact information of employee who is a registered and licensed architect, professional engineer, or surveyor in the State of Louisiana in the applicable discipline. A subcontractor may be substituted here only if the advertised Project requires more than one discipline.

Chad M. Poché, P.E., Principal/Vice President

telephone 504-305-4401 • cpoche@gulfsoutheng.com

Registered Professional Civil Engineer, Louisiana No. 27667 (1998)

E. Please provide the number of employees whose primary function corresponds with each category:

6	Administrative	-	Estimators	-	Specification Writers
-	Architects (Licensed)	-	Geologists	-	Structural Engineers
-	Chemical Engineers	2	Geotechnical Engineers	1	Graduate Engineers
-	Civil Engineers	-	Interior Designers	-	Project Managers
10	Construction Inspectors	-	Landscape Architects	-	Clerical (<i>see Administrative</i>)
-	Ecologists	-	Land Surveyor (<i>*see PLS</i>)	-	Grant/Funding Specialist
-	Electrical Engineers	-	Mechanical Engineers	-	Sanitary Engineers
-	Engineer Intern	-	Environmental Engineers	1	Construction Managers
1	Professional Land Surveyors			1	Laboratory Managers

*employee count also include two CMT Supervisors, 1 Senior Engineering Technician, 1 Field Engineer, 3 Laboratory Technicians, 1 Soil Boring Driller, and one Soil Boring Driller Apprentice

32* TOTAL

F. Is this submittal by a JOINT-VENTURE? Please check: YES _____ NO **X**

If marked "No", skip to Section I. If marked "yes", complete Sections G-H.

TEC Professional Services Questionnaire

G. If submittal is by a JOINT-VENTURE, list the firms participating and outline specific areas of responsibility (including administrative, technical, and financial) for each firm. please attach additional pages if necessary.

1. N/A

2.

H. Has this JOINT-VENTURE previously worked together? Please check:

YES _____ NO _____ N/A

I. List all subcontractors anticipated for this Project. Please note that all subcontractors must submit a fully completed copy of this questionnaire, applicable licenses, and any other information required by the advertisement. See Jefferson Parish Code of Ordinances, Sec. 2-928(a)(3). Please attach additional pages if necessary.

Name & Address:	Specialty:	Worked with Prime Before (Yes or No):
1. N/A		
2.		
3.		

J. Please specify the total number of support personnel that may assist in the completion of this Project:

32 (all personnel will be available to the project; individuals to be assigned)

TEC Professional Services Questionnaire

K. List the professional in charge, key persons, specialists, and individual consultants anticipated for this Project and provide their relevant information below. If necessary, please attach additional documentation (i.e., résumé) that demonstrates the employment history of the Firm's key persons that may assist in the completion of this Project. Please attach additional pages if necessary.

PROFESSIONAL IN CHARGE OF PROJECT:

Name & Title:

Chad M. Poché, P.E.
Vice-President

Project Assignment:

Engineering Manager; Geotechnical Engineer

Name of Firm with which associated:



ENGINEERING AND TESTING, INC.
Geotechnical & Materials Consultants

Years experience with this Firm:

11 years with this firm (2011); 29 years total (1993)

Education: Degree(s)/Year/Specialization:

M.S., 1998, Civil Engineering, University of New Orleans
B.S., 1993, Civil Engineering, Louisiana State University

Active registration: Year first registered/discipline:

1998, Civil Engineer, Louisiana No. 27667
2002, Civil Engineer, Mississippi No. 15405

Other experience and qualifications relevant to the proposed Project:

Mr. Poché is the Vice President, co-founder, and partner in Gulf South. He has been a consulting geotechnical engineer for more than 20 years in South Louisiana, working on traditional and unique geotechnical engineering projects (shallow and deep foundation design, slope stability, pavement design, etc.). Mr. Poché has also provided construction oversight for waste facilities and virtually every type of earthwork related project. He has been the geotechnical engineer of record for thousands of projects throughout his career.

Mr. Poché's experience includes the development of appropriate scopes of work and proposals for a broad range of projects; planning and coordinating analyses; preparing technical reports; foundation and geotechnical engineering design; construction recommendations; Miss. River facility permitting; managing personnel and office operations; and expert witness testimony. Mr. Poché has logged soil borings; overseen the installation of ground water monitoring wells, piezometers, and inclinometers; overseen and evaluated pile load tests; overseen, performed, and evaluated dynamic pile testing (PDA and PIT); performed CMT field testing and inspection; and performed laboratory testing.

TEC Professional Services Questionnaire

Other experience and qualifications relevant to the proposed Project:

Chad M. Poché, P.E. (continued)

Drainage Infrastructure Improvements, South Avondale Subdivision, Avondale, Jefferson Parish, LA.

Geotechnical investigation for drainage improvements on S. Jamie Boulevard in Avondale, LA. Gulf South's scope includes drilling five undisturbed soil borings to depths of 20 feet, lab testing, and engineering analyses including allowable soil bearing values, bedding and backfill recommendations, estimates of settlement, and general construction procedures and recommendations. (\$7,000 (fee); 2018)

Metairie Lawn and Ridgelake Drive Roadway & Utility Project, Metairie, Jefferson Parish, LA.

Geotechnical engineering services for construction of a new roadway paving and below grade drainage pipeline in Metairie, LA. Gulf South's scope includes drilling five (5) auger borings to a depth of 20 feet below the ground surface, laboratory testing, engineering analyses and general construction procedures and recommendations. (\$8,500 (fee); 2021)

Drainage Improvements, Citrus Road & Greg Court, Metairie, Jefferson Parish, LA. Geotechnical investigation for drainage improvements (2000 lf) along Citrus Road & Greg Court (to Jefferson Highway) in Metairie, LA. Gulf South's scope includes pavement coring and drilling five undisturbed soil borings each to 20 feet below ground surface, lab testing, and engineering analyses (including allowable soil bearing values, bedding and backfill recommendations), estimates of settlement, pavement design recommendations, and general construction recommendations. (\$8,500 (fee); 2017)

Trudeau Drive Drainage Improvements at West Metairie Canal, Metairie, Jefferson Parish, LA.

Geotechnical investigation for new drainage improvements along Trudeau Drive at W. Metairie Blvd. in Metairie, LA. The improvements will consist of replacing existing box culverts within W. Metairie Canal with double barrel 7 ft. x 11 ft. culverts, approximately 300 linear feet. Gulf South's scope includes drilling two soil borings each to a depth of 50 feet, lab testing, and geotechnical engineering analysis consisting of allowable soil bearing values, bedding and backfill recommendations, estimates of settlement, slope stability analysis, rigid and/or flexible pavement design recommendations, and general construction recommendations. (\$8,000 (fee); 2015)

David Dr. Drainage Improvements (W. Esplanade Avenue to Bruin Drive), Jefferson Parish, LA.

Geotechnical investigation for the reconstruction of David Drive and the construction of drainage improvements (approx. 3000 ft.) along David Drive from W. Esplanade Avenue to Bruin Drive in Metairie. Gulf South's scope includes drilling four soil borings each to a depth of 20 feet, lab testing, and geotechnical engineering analysis including allowable soil bearing values, bedding and backfill recommendations, estimates of settlement, pavement design recommendations, and general construction recommendations. (\$7,500 (fee); 2015)


Drainage Improvement to North Sibley Drive at West Napoleon Avenue, Metairie, Jefferson Parish, LA.

Gulf South executed a geotechnical investigation for new below grade wet well, approx. 15 - 20 feet deep. Drilled one boring to 80 feet at site and provide laboratory testing and geotechnical engineering analyses (soil bearing values, bedding, and backfill, pile capacities, settlement, construction recommendations, etc.). (\$4,500 (fee); 2012)

Westgate Drainage Improvements, Metairie, Jefferson Parish, LA.

Gulf South performed field and laboratory testing during construction of various drainage improvements. Scope included earthwork testing & inspection and concrete testing & inspection. (\$8,000 (fee); 2018)

TEC Professional Services Questionnaire

KEY PERSON, SPECIALIST, OR INDIVIDUAL CONSULTANT:
Name & Title:
Blake E. Vutera, P.E. Engineering Manager
Project Assignment:
Geotechnical Engineer
Name of Firm with which associated:
 ENGINEERING AND TESTING, INC. Geotechnical & Materials Consultants
Years experience with this Firm:
10 years with this firm (2012); 16 years total (2006)
Education: Degree(s)/Year/Specialization:
M.S., 2018, Civil Engineering, University of New Orleans Certification - Coastal Engineering, 2018, University of New Orleans B.S., 2008, Civil Engineering, Louisiana State University
Active registration: Year first registered/discipline:
2013, Civil Engineer, Louisiana, No. 38607 2018, Professional Engineer, Texas No. 129410
Other experience and qualifications relevant to the proposed Project:
<p>Mr. Vutera serves as Gulf South's Engineering Manager and is based in Gulf South's Kenner, LA office. His experience with the firm includes daily work on geotechnical engineering projects as well as managing all geotechnical investigations and providing assistance with laboratory testing and construction materials testing and inspection. Engineering analyses that Mr. Vutera routinely performs include: shallow and deep foundations, slope stability analyses, settlement estimates, and pavement design. He is responsible for engineering design, report preparation, proposal preparation, personnel management, project management, and client interaction.</p> <p>Mr. Vutera's field work consists of borehole logging; installation of ground water monitoring wells, piezometers, and inclinometers; overseen and evaluated pile load tests; overseen, performed, and evaluated dynamic pile testing (PDA and PIT); pavement coring; nuclear field density tests; and hand augers. Mr. Vutera has been the geotechnical engineer of record for hundreds of projects throughout his career.</p> <p>Metairie Lawn and Ridgelake Drive Roadway & Utility Project, Metairie, Jefferson Parish, LA. Geotechnical engineering services for construction of a new roadway paving and below grade drainage pipeline in Metairie, LA. Gulf South's scope includes drilling five (5) auger borings to a depth of 20 feet below the ground surface, laboratory testing, engineering analyses and general construction procedures and recommendations. (\$8,500 (fee); 2021)</p>

TEC Professional Services Questionnaire

Other experience and qualifications relevant to the proposed Project:

Blake E. Vutera, P.E. (continued)

Trudeau Drive Drainage Improvements at West Metairie Canal, Metairie, Jefferson Parish, LA. Geotechnical investigation for new drainage improvements along Trudeau Drive at W. Metairie Boulevard. The improvements will consist of replacing existing box culverts within W. Metairie Canal with double barrel culverts, approximately 300 linear feet. Scope includes drilling two soil borings each to a depth of 50 ft, lab testing, and geotechnical engineering analysis consisting of allowable soil bearing values, bedding and backfill recommendations, estimates of settlement, slope stability analysis, rigid and/or flexible pavement design recommendations, and general construction recommendations. (\$8,000 (fee); 2015)

Verrett Canal Slope Instability Project, West Bank Drainage Department, Harvey, Jefferson Parish, LA. Geotechnical engineering services for the potential solution (i.e. retaining wall, etc.) for the surface movement at the top slope of Verrett Canal located at 89 Natchez Trace in Harvey, LA. Gulf South's scope includes drilling a single undisturbed soil boring (depth of 60 ft. bgs), laboratory testing, engineering analyses and general construction procedures and recommendations. (\$5,000 (fee); 2020)

Drainage Infrastructure Improvements, South Avondale Subdivision, Avondale, Jefferson Parish, LA. Geotechnical investigation for drainage improvements on S. Jamie Boulevard in Avondale, LA. Gulf South's scope includes drilling five undisturbed soil borings to depths of 20 feet, lab testing, and engineering analyses including allowable soil bearing values, bedding and backfill recommendations, estimates of settlement, and general construction procedures and recommendations. (\$7,000 (fee); 2018)


Drainage Improvements, Citrus Road & Greg Court, Metairie, Jefferson Parish, LA. Geotechnical investigation for drainage improvements (2000 lf) along Citrus Road & Greg Court (to Jefferson Highway) in Metairie, LA. Gulf South's scope includes pavement coring and drilling five undisturbed soil borings each to 20 feet below ground surface, lab testing, and engineering analyses (including allowable soil bearing values, bedding and backfill recommendations), estimates of settlement, pavement design recommendations, and general construction recommendations. (\$8,500 (fee); 2017)

Drainage Improvements, Citrus Road & Greg Court, Metairie, Jefferson Parish, LA. Geotechnical investigation for drainage improvements (2000 lf) along Citrus Road & Greg Court (to Jefferson Highway) in Metairie, LA. Gulf South's scope includes pavement coring and drilling five undisturbed soil borings each to 20 feet below ground surface, lab testing, and engineering analyses (including allowable soil bearing values, bedding and backfill recommendations), estimates of settlement, pavement design recommendations, and general construction recommendations. (\$8,500 (fee); 2017)

France Road - North Paving and Drainage Improvements, WO 1-168, Port of New Orleans, LA. Geotechnical investigation for proposed pavement overlay/reconstruction of 1.5 miles of France Road in New Orleans. Scope includes drilling 16 soil borings each to a depth of 4 feet below the existing pavement surface, lab testing, and engineering analyses including flexible pavement design recommendation (overlay & reconstruction) and general construction procedures and recommendations. (\$14,250 (fee); 2016)

Taft Park Drainage Improvements, Jefferson Parish, LA. Perform inspection and testing during construction of various drainage improvements at Taft Park. Scope of services provided by Gulf South included asphalt and/or concrete testing and inspection, field density tests, on-site inspection and documentation, and laboratory testing. (\$25,000 (fee); 2015)

TEC Professional Services Questionnaire

KEY PERSON, SPECIALIST, OR INDIVIDUAL CONSULTANT:	
Name & Title:	
Joseph H. “Trey” Binder, III Laboratory Manager	
Project Assignment:	
Laboratory Manager; Laboratory Technician	
Name of Firm with which associated:	
<div style="display: flex; align-items: center;">  <div> ENGINEERING AND TESTING, INC. <small>Geotechnical & Materials Consultants</small> </div> </div>	
Years experience with this Firm:	
11 years with this firm (2011); 16 years total (2006)	
Education: Degree(s)/Year/Specialization:	
A.D., 2011, General Studies, Nunez Community College	
Active registration: Year first registered/discipline:	
N/A	
Other experience and qualifications relevant to the proposed Project:	
<div style="display: flex;"> <div style="flex: 1;"> <p>Mr. Binder has direct experience with field and laboratory testing services, and is NICET certified in multiple disciplines, including Construction Materials Testing Soils, Geotechnical Engineering Technologies Exploration, and Geotechnical Engineering Technologies Laboratory (Level I). Mr. Binder has HAZMAT Awareness and Operations Training.</p> <p>Mr. Binder’s field work includes soil inspection and testing consisting of nuclear density testing and soil boring logging, vibration monitoring, pile inspection, concrete testing and inspection, asphalt testing and inspection, and pavement coring. In the laboratory, Mr. Binder has performed soil laboratory testing consisting of unconfined compression strength tests, triaxial strength tests, Atterberg limits, organic content tests, moisture and density tests, Proctor compaction tests, sieve analyses, and sample extrusion.</p> <p>Taft Park Drainage Improvements, Jefferson Parish, LA. Perform inspection and testing during construction of various drainage improvements at Taft Park. Scope of services provided by Gulf South included asphalt and/or concrete testing and inspection, field density tests, on-site inspection and documentation, and laboratory testing. (\$25,000 (fee); 2015)</p> <p>Citrus Road and Greg Court Subsurface Drainage Improvements, Jefferson Parish, LA. Gulf South provided the materials testing and inspection during construction. Gulf South’s scope of services included vibration monitoring, bedding and backfill testing, compaction/density tests, and concrete testing and inspection. (\$20,000 (fee); 2019)</p> </div> <div style="flex: 0.5; border: 1px solid black; padding: 10px; margin-left: 10px;"> <ul style="list-style-type: none"> HAZMAT Awareness HAZMAT Operations Training ACI Aggregate Base Testing Technician </div> </div>	

TEC Professional Services Questionnaire

Other experience and qualifications relevant to the proposed Project:

Joseph H. Binder, III (continued)

Metairie Lawn and Ridgelake Drive Roadway & Utility Project, Metairie, Jefferson Parish, LA. Geotechnical engineering services for construction of a new roadway paving and below grade drainage pipeline in Metairie, LA. Gulf South's scope includes drilling five (5) auger borings to a depth of 20 feet below the ground surface, laboratory testing, engineering analyses and general construction procedures and recommendations. (\$8,500 (fee); 2021)

Drainage Improvements, Citrus Road & Greg Court, Metairie, Jefferson Parish, LA. Geotechnical investigation for drainage improvements (2000 lf) along Citrus Road & Greg Court (to Jefferson Highway) in Metairie, LA. Gulf South's scope includes pavement coring and drilling five undisturbed soil borings each to 20 feet below ground surface, lab testing, and engineering analyses (including allowable soil bearing values, bedding and backfill recommendations), estimates of settlement, pavement design recommendations, and general construction recommendations. (\$8,500 (fee); 2017)

France Road - North Paving and Drainage Improvements, WO 1-168, Port of New Orleans, LA. Geotechnical investigation for proposed pavement overlay/reconstruction of 1.5 miles of roadway (France Rd.) in New Orleans, LA. Gulf South's scope includes drilling 16 soil borings each to a depth of 4 feet below the existing pavement surface, lab testing, and engineering analyses including flexible pavement design recommendation (overlay & reconstruction) and general construction procedures and recommendations. (\$14,250 (fee); 2016)


Trudeau Drive at Canal No. 5 Drainage Improvements, Metairie, Jefferson Parish, LA. Gulf South provided the materials testing and inspection during construction. Gulf South's scope of services included vibration monitoring, bedding and backfill testing, compaction/density tests, and concrete testing and inspection. (\$10,000 (fee); 2019)

Parish Line Drainage Pump Station Improvements – Phase I, City of Kenner, Jefferson Parish, LA. Gulf South performed field and laboratory testing during construction of a new pump station in Jefferson Parish, Louisiana. Scope of services consisted of vibration monitoring, timber pile inspection at the site and during installation, performance of a pile load test, earthwork, and concrete testing & inspection. (\$10,000 (fee); 2018)

Westgate Drainage Improvements, Metairie, Jefferson Parish, LA. Gulf South performed field and laboratory testing during construction of various drainage improvements. Scope included earthwork testing & inspection and concrete testing & inspection. (\$8,000 (fee); 2018)

Drainage Upgrades and Green Infrastructure Improvements, Hagan Avenue & Lafitte Avenue, City of New Orleans, LA. Geotechnical investigation for new drainage upgrades and green infrastructure improvements between Hagan & Lafitte Avenues (to Orleans Avenue and Broad Street) in New Orleans, LA. Gulf South's scope includes drilling 13 soil borings with five borings to a depth of 30 feet and eight to a depth of 20 feet below existing paved/ground surface, laboratory testing, and engineering analyses for net allowable soil bearing values, estimates of settlement, bedding and backfill recommendations, lateral earth pressures, rigid and/or flexible pavement design recommendations, infiltration/permeability rates of near-surface soils, and general construction procedures and recommendations. Phase 2 includes piezometer well installations. (\$21,799 (fee); 2016)

TEC Professional Services Questionnaire

KEY PERSON, SPECIALIST, OR INDIVIDUAL CONSULTANT:	
Name & Title:	
<p>Sara E. Lockwood, E.I. Graduate Geotechnical Engineer</p>	
Project Assignment:	
Graduate Geotechnical Engineer/Engineering Intern	
Name of Firm with which associated:	
<div style="display: flex; align-items: center;">  <div> <p>ENGINEERING AND TESTING, INC. Geotechnical & Materials Consultants</p> </div> </div>	
Years experience with this Firm:	
3 years with this firm (2019); 5 years total (2017)	
Education: Degree(s)/Year/Specialization:	
<p>B.S., 2019, Civil Engineering, University of New Orleans B.S., 2016, Physics, Loyola University</p>	
Active registration: Year first registered/discipline:	
2020, Engineering Intern, Louisiana, No. EI.0034718	
Other experience and qualifications relevant to the proposed Project:	
<div style="display: flex;"> <div style="flex: 1;"> <p>Ms. Lockwood recently joined Gulf South Engineering and Testing and is serving as a Graduate Engineer, providing such duties as project management, geotechnical engineering analyses, and field & laboratory testing & inspection. Her coursework included such disciplines as foundation engineering, soil mechanics, geotechnical engineering, structural concrete & structural steel design, and sustainability principals. She worked as an intern during her college career for a local consulting group, assisting on a variety of environmental studies for infrastructure projects, and preparing regulatory permit applications, as well as preparation of various components of Louisiana DEQ and NEPA documents.</p> <p>Metairie Lawn and Ridgelake Drive Roadway & Utility Project, Metairie, Jefferson Parish, LA. Geotechnical engineering services for construction of a new roadway paving and below grade drainage pipeline in Metairie, LA. Gulf South's scope includes drilling five (5) auger borings to a depth of 20 feet below the ground surface, laboratory testing, engineering analyses and general construction procedures and recommendations. (\$8,500 (fee); 2021)</p> <p>Roadway and Drainage Infrastructure Improvements (Destrehan Drive and River Oaks Drive), Destrehan, St. Charles Parish, LA. Gulf South provided geotechnical engineering services for drainage improvements at two existing roadways sites within the City of Destrehan. Scope includes drilling six undisturbed soil borings (depths of 10 ft. below the ground surface), laboratory testing, engineering analyses and general construction procedures and recommendations. (\$4,500 (fee); 2021)</p> </div> <div style="flex: 0.5; border: 1px solid black; padding: 5px; margin-left: 10px;"> <ul style="list-style-type: none"> Society of Women Engineers American Society of Civil Engineers </div> </div>	

TEC Professional Services Questionnaire

Other experience and qualifications relevant to the proposed Project:

Sarah E. Lockwood (continued)

Lake Cataouatche Pump Station, Avondale, Jefferson Parish, LA. Geotechnical engineering services for the construction of a replacement Lake Cataouatche drainage pump station in Avondale, LA. Gulf South's scope includes drilling a single undisturbed soil boring (depth of 100 ft bgs), laboratory testing, engineering analyses and general construction procedures and recommendations. (\$12,500 (fee); 2019)

Mississippi River Discharge Pump Station, River Ridge, Jefferson Parish, LA. Gulf South provided geotechnical engineering services for the construction of a new pump station and force main discharge pipeline between Coventry Court and Lee Court in River Ridge. Scope includes drilling four undisturbed soil borings (one at 100 ft., one at 80 ft., and two at 30 ft.; all below ground surface), laboratory testing, engineering analyses and general construction procedures and recommendations. (\$35,000 (fee); 2020)

Soniat Canal Stabilization, Harahan, Jefferson Parish, LA. Geotechnical engineering services for the construction of the stabilization of the east bank of Soniat Canal for approximately 1,700 linear feet in Harahan, LA. Gulf South's scope includes drilling three undisturbed soil borings to depths of 50 feet below the ground surface, laboratory testing, engineering analyses (slope stability analysis) and general construction procedures and recommendations. (\$10,000 (fee); 2020)


Lake Cataouatche Drainage Pump Station Replacement (Chighizola Lane), Grand Isle, Jefferson Parish, LA. Geotechnical engineering services for the construction of a replacement Lake Cataouatche drainage pump station at the end of Chighizola Lane in Grand Isle. Gulf South's scope includes drilling one undisturbed soil borings to a depth of 80 feet below the ground surface, laboratory testing, engineering analyses and general construction procedures and recommendations. Pump station is close to a USACE floodwall so coordination and geotechnical engineering analyses were required to show the new pump station would not adversely affect the integrity of the floodwall. (\$7,500 (fee); 2020)

Upper Barataria Risk Reduction Project, Lafourche Basin Levee District (LBLD), Lafourche Parish, LA. Geotechnical investigation for a flood protection project in Lafourche Parish, LA. Project consists of a new earthen levee (totaling approx. 8.8 to 9 miles or 47,000 lf) and control structure. Gulf South's scope includes drilling three undisturbed soil borings to depths of 60 feet (1 boring in canal and 1 boring on land), 200 feet (1 boring in shallow water) and performing five CPT probes to 60 feet below apparent mud line, lab testing (with 1-D Consoles), and engineering analyses including site/soil characterization, slope stability analyses, unbalance forces for structures, allowable pile load capacities, estimates of settlement, and general construction recommendations. (\$100,000 (fee); 2020)

Proposed Roads and Ponds, Cane Ridge Subdivision, Addis, West Baton Rouge Parish, LA. Geotechnical engineering services for the construction of a new paved roads and a pond area for a future residential development off S. Vaughan Dr. in Addis, LA. Gulf South's scope includes drilling four undisturbed soil borings (depths of 8 feet & 20 feet below ground surface), laboratory testing, engineering analyses and general construction procedures and recommendations. (\$4,000 (fee); 2019)

New Orleans Streets Program (RR 001), Audubon Group A, City of New Orleans, LA. Gulf South provided construction materials testing and inspection during construction of RR 001, Audubon Group A project. Scope includes soil density tests, concrete inspection and testing, vibration monitoring, and earthwork testing. (\$49,803 (fee); ongoing)

TEC Professional Services Questionnaire

KEY PERSON, SPECIALIST, OR INDIVIDUAL CONSULTANT:	
Name & Title:	
<p style="margin: 0;">Christopher Boutwell Construction Materials Testing (CMT) Supervisor</p>	
Project Assignment:	
<p style="margin: 0;">Construction Materials Testing (CMT) Supervisor</p>	
Name of Firm with which associated:	
<div style="display: flex; align-items: center;">  <div> <p>ENGINEERING AND TESTING, INC. Geotechnical & Materials Consultants</p> </div> </div>	
Years experience with this Firm:	
<p style="margin: 0;">10 years with this firm (2012); 13 years total (2009)</p>	
Education: Degree(s)/Year/Specialization:	
<p style="margin: 0;"><i>High School Diploma</i></p>	
Active registration: Year first registered/discipline:	
<p style="margin: 0;">N/A</p>	
Other experience and qualifications relevant to the proposed Project:	
<div style="display: flex;"> <div style="flex: 1;"> <p>Mr. Boutwell serves as a CMT Supervisor in Gulf South's Kenner, LA office. As a CMT Supervisor, Mr. Boutwell is responsible for scheduling technicians, technical training, resolving technical and personnel issues, equipment maintenance, preparing proposals, reviewing reports, and client interaction. Mr. Boutwell's construction monitoring experience includes nuclear density testing, concrete testing and inspection, asphalt inspection, earthwork testing and inspection, driven pile inspection, vibration monitoring, augercast pile inspection, and drilled shaft inspection. Mr. Boutwell is proficient in the following laboratory tests: soil and concrete compressive strength, moisture content, grain size sieve, organic content, Proctor compaction, lime/soil and soil/cement % determinations, density tests, and Atterberg limits.</p> <p>Mr. Boutwell has logged soil borings, performed pile load tests, floor flatness testing, anchor bolt pull out tests, obtained and secured samples from soil borings and borrow pits, and completed hand augers. Mr. Boutwell routinely operates Gulf South's pavement coring machines.</p> <p>Waggaman Subsurface Drainage Improvements, Waggaman, Jefferson Parish, LA. Project consisted of the construction of new below grade drainage features and piping for the Jefferson Parish Department of Public Works. Gulf South provided materials testing and inspection during construction (CMT). Our scope of services included performing pile plant inspection, pile monitoring during installation, vibration monitoring, concrete testing and inspection, earthwork testing and inspection including soil sampling and field density tests, and steel inspection. (\$7,000 (fee); 2016)</p> </div> <div style="flex: 0.5; border: 1px solid black; padding: 5px; margin-left: 10px;"> <ul style="list-style-type: none"> ACI Concrete Field Testing – Grade I APNGA Nuclear Moisture/Density Gauge Training OSHA Safety Training – 8 hr. </div> </div>	

TEC Professional Services Questionnaire

Other experience and qualifications relevant to the proposed Project:

Christopher Boutwell (continued)

Westgate Drainage Improvements, Metairie, Jefferson Parish, LA. Gulf South performed field and laboratory testing during construction of various drainage improvements. Scope included earthwork testing & inspection and concrete testing & inspection. (\$8,000 (fee); 2018)

Parish Line Drainage Pump Station Improvements – Phase I, City of Kenner, Jefferson Parish, LA. Gulf South performed field and laboratory testing during construction of a new pump station in Jefferson Parish, Louisiana. Scope of services consisted of vibration monitoring, timber pile inspection at the site and during installation, performance of a pile load test, earthwork, and concrete testing & inspection. (\$10,000 (fee); 2018)

Citrus Road and Greg Court Subsurface Drainage Improvements, Jefferson Parish, LA. Gulf South provided the materials testing and inspection during construction. Gulf South's scope of services included vibration monitoring, bedding and backfill testing, compaction/density tests, and concrete testing and inspection. (\$20,000 (fee); 2019)

Trudeau Drive at Canal No. 5 Drainage Improvements, Metairie, Jefferson Parish, LA. Gulf South provided the materials testing and inspection during construction. Gulf South's scope of services included vibration monitoring, bedding and backfill testing, compaction/density tests, and concrete testing and inspection. (\$10,000 (fee); 2019)

Idaho Drainage Improvements, City of Kenner, LA. Gulf South performed field and laboratory testing during construction of the project. Scope of work included soil density tests, concrete inspection and testing, pile driving, pile load tests monitoring, vibration monitoring, and earthwork testing. (\$7,500 (fee); 2017)


N. Sibley Drainage Improvements (N. Sibley at W. Napoleon), Metairie, Jefferson Parish, LA. Gulf South provided the material testing and inspection during construction of the project. Services consisted of pile monitoring and inspection, density tests, and concrete testing and inspection. (\$5,000 (fee); 2021)

Roadway and Drainage Infrastructure Improvements (Destrehan Drive and River Oaks Drive), Destrehan, St. Charles Parish, LA. Gulf South provided geotechnical engineering services for drainage improvements at two existing roadway sites within the City of Destrehan in St. Charles Parish, LA. Scope of services includes drilling six undisturbed soil borings (depths of 10 ft. below the ground surface), laboratory testing, engineering analyses and general construction procedures and recommendations. (\$4,500 (fee); 2021)

Submerged Roads Program - Phase 3, Metairie, Jefferson Parish, LA. Perform asphalt and roadway testing and inspection as requested. Scope of services provided by Gulf South included asphalt and/or concrete testing and inspection, field density tests, on-site inspection and documentation, and laboratory testing. Gulf South also provided asphalt batch plant inspection. (\$10,000 (fee); 2016)

St. Peter's Ditch (4700 W. Metairie Ave.), Metairie, Jefferson Parish, LA. Gulf South performed field and laboratory testing during the improvements of drainage at LA 3152 and LA 3139 (Phase 3C), including vibration monitoring. (\$25,000 (fee); 2015)

TEC Professional Services Questionnaire

KEY PERSON, SPECIALIST, OR INDIVIDUAL CONSULTANT:	
Name & Title:	
<div style="display: flex; flex-direction: column; align-items: flex-start;"> <div style="margin-bottom: 10px;">Ross L. White</div> <div>Soil Boring Driller</div> </div>	
Project Assignment:	
Soil Boring Driller	
Name of Firm with which associated:	
<div style="display: flex; align-items: center;">  <div> ENGINEERING AND TESTING, INC. Geotechnical & Materials Consultants </div> </div>	
Years experience with this Firm:	
4 years with this firm (2018); 13 years total (2009)	
Education: Degree(s)/Year/Specialization:	
High School Diploma	
Active registration: Year first registered/discipline:	
N/A	
Other experience and qualifications relevant to the proposed Project:	
<div style="display: flex;"> <div style="flex: 1;"> <p>Mr. White is a soil boring driller with over a decade of experience as a soil boring driller and driller's helper, and has operated truck, track, and ATV mounted drilling rigs. In addition, he has performed soil borings over water on a barge and using barge drilling equipment. Mr. White is very familiar with the soils of Louisiana and Southeast Texas.</p> <p>Latigue Road Extension (Phase I; Live Oak Blvd. to Foundry Rd.), Jefferson Parish, LA. Geotechnical investigation for a new paved extension road (approx. 1,000 lf) between Live Oak Boulevard and Foundry Road in Jefferson Parish, LA. Gulf South's scope includes drilling undisturbed soil borings (three at 10 ft.), lab testing, and engineering analyses including flexible pavement design recommendations and general construction procedures & recommendations. (\$7,000 (fee); 2018)</p> <p>Roadway Rehabilitation and Drainage Improvements, McClellan Street (Area A), City of New Orleans, LA. Soil boring investigation for construction of a new roadway and drainage improvements at the Jackson Barracks at 6400 St. Claude Avenue in New Orleans, LA. Gulf South's scope includes drilling undisturbed soil borings (three to a depth of 15 ft), lab testing, and engineering analyses including flexible and/or rigid pavement design recommendations, allowable soil bearing values (below grade), bedding and backfill recommendations for piping, and general construction procedures and recommendations. (\$3,000 (fee); 2019)</p> </div> <div style="flex: 0.5; border: 1px solid black; padding: 5px; margin-left: 10px;"> <ul style="list-style-type: none"> ISTC basic, Entergy PowerSafe CDL A Class Driver's License (exp 11/2024) </div> </div>	

TEC Professional Services Questionnaire

Other experience and qualifications relevant to the proposed Project:

Ross L. White (continued)

Fish Bayou Control Structure (Alligator Bayou Road), Ascension Parish, LA. Geotechnical investigation for new flood control structure across Alligator Bayou Road in Ascension Parish, LA. Gulf South's scope includes drilling three undisturbed soil borings ranging in depth from 6 to 60 feet, lab testing, and engineering analyses including allowable soil bearing values, allowable pile/shaft load capacities, estimates of settlement, rigid and/or flexible pavement design recommendations, and general construction procedures and recommendations. (\$6,000 (fee); 2018)

Lift Station F-13-6 Replacement, Marrero, Jefferson Parish, LA. Geotechnical investigation for construction of a new lift station replacing an existing one off Ehret Road and Broas Street in Marrero, LA. Gulf South's scope includes drilling a single 80 ft. undisturbed soil boring, lab testing, and engineering analyses including below grade foundation recommendations, allowable pile load capacities, estimates of settlement, bedding and backfill recommendations, and general construction procedures and recommendations. (\$7,900 (fee); 2019)


New Sewer Lift Station (Butler Drive & Grambling Street), Waggaman, Jefferson Parish, LA. Geotechnical investigation for a new sewer lift station (8 ft. diameter and 12 ft. bgs) at intersection of Butler Dr. and Grambling St. in Waggaman, LA. Gulf South's scope includes drilling one undisturbed soil boring to a depth of 60 feet, lab testing, and engineering analyses including net allowable soil bearing values, bedding and backfill recommendations, allowable pile load capacities, estimate of settlement, and general construction procedures and recommendations. (\$7,500 (fee); 2018)

New Sewer Lift Station (Melrose Lane & Walker Road), River Ridge, Jefferson Parish, LA. Geotechnical investigation for the construction of a new lift station near Melrose Lane and Walter Road in River Ridge, LA. Gulf South's scope includes drilling one undisturbed soil boring to a depth of 80 feet, lab testing, and engineering analyses including net allowable soil bearing values, below ground foundation recommendations, allowable pile load capacities, estimates of settlement, and general construction procedures and recommendations. (\$7,500 (fee); 2018)

South Toledo Bend State Park Roadway, Culvert, and Erosion Repair, Toro, Sabine Parish, LA. Geotechnical engineering services for the reconstruction of existing roadways (Bald Eagle Road and Aquilla Road), below ground drainage, and embankment stability improvements at S. Toledo Bend State Park located south of Toro in Sabine Parish, LA. Gulf South's scope includes drilling 13 undisturbed soil borings (depths of 40 ft. & 6 ft. below the ground surface), two inclinometers, laboratory testing, engineering analyses and general construction procedures and recommendations. (\$23,000 (fee); 2020)

New Lift Station (Elmwood Park Blvd. & Citrus Blvd.), Metairie, Jefferson Parish, LA. Geotechnical investigation for construction of a new sewer lift station near the intersection of Elmwood Park Boulevard and Citrus Boulevard in Metairie, LA. Gulf South's scope includes drilling a single undisturbed soil boring (depth of 80 ft), lab testing, and engineering analyses including net allowable soil bearing values (as appropriate), below grade foundation recommendations, allowable pile load capacities (timber), estimates of settlement, rigid and/or flexible pavement design recommendations, and general construction procedures and recommendations. (\$7,500 (fee); 2018)

TEC Professional Services Questionnaire

KEY PERSON, SPECIALIST, OR INDIVIDUAL CONSULTANT:	
Name & Title:	
<p>Wyatt M. Jones Field Supervisor; Drilling and Engineering Technician</p>	
Project Assignment:	
Field Supervisor; Drilling and Engineering Technician	
Name of Firm with which associated:	
<div style="display: flex; align-items: center;">  <div> <p>ENGINEERING AND TESTING, INC. Geotechnical & Materials Consultants</p> </div> </div>	
Years experience with this Firm:	
2 year with this firm (2020); 5 years total (2017)	
Education: Degree(s)/Year/Specialization:	
<i>Construction Management, Delgado College (ongoing)</i>	
Active registration: Year first registered/discipline:	
N/A	
Other experience and qualifications relevant to the proposed Project:	
<div style="display: flex;"> <div style="flex: 1;"> <p>Mr. Jones serves as a Field Engineer with Gulf South Engineering and Testing, providing drilling and engineering support services on a variety of projects. His experience includes soil boring logging, field and site reconnaissance, and soil & concrete material testing. Mr. Jones' project responsibilities have included overseeing drilling operations, planning, and coordination of field tasks. He has served as a client liaison, assembled boring layout plans, and supervised drill crews onsite while classifying testable soil samples.</p> <p>In previous positions, Mr. Jones performed all duties of a CCRL accredited lab, including monitoring and coordinating calibrations for all lab and field equipment, performing various tests on concrete and soil specimens, recording and organizing test results. As a CCTV operator, he piloted a robotic operations system underground shooting video of sewer and utility lines; this included using sonar and GPS coordinates to pinpoint utility locations.</p> <p>Mississippi River Discharge Pump Station, River Ridge, Jefferson Parish, LA. Gulf South provided geotechnical engineering services for the construction of a new pump station and force main discharge pipeline between Coventry Court and Lee Court in River Ridge. Scope includes drilling four undisturbed soil borings (one at 100 ft., one at 80 ft., and two at 30 ft.; all below ground surface), laboratory testing, engineering analyses and general construction procedures and recommendations. (\$35,000 (fee); 2020)</p> </div> <div style="flex: 0.5; border: 1px solid black; padding: 5px; margin-left: 10px;"> <ul style="list-style-type: none"> Entergy PowerSafe OSHA Safety Training – 8 hr. </div> </div>	

TEC Professional Services Questionnaire

Other experience and qualifications relevant to the proposed Project:

Wyatt M. Jones (continued)

Ole Miss Sewer Force Main, City of Kenner, LA. Geotechnical engineering services for the construction of a new sewer force main along Ole Miss Drive from the John Hopkins Lift Station to 35th Street within Kenner, LA. The force main was 10-in in diameter, approximately 2,100 lf, and installed 10 to 15 feet deep via directional drilling. Gulf South's scope includes drilling four undisturbed soil borings to depths of 20 ft bgs, laboratory testing, engineering analyses and general construction procedures and recommendations. (Kenner PW-2020-2-SW) (\$8,000 (fee); 2021)

Sewer Lift Station at Mississippi Avenue & 21st Street, Metairie, Jefferson Parish, LA. Gulf South performed construction materials testing and inspection. Services included soil density tests, earthwork inspection and testing, backfill compaction testing, and concrete testing. (\$8,000 (fee); 2021)

Roadway Reconstruction – North Carnation Street, City of Slidell, LA. Geotechnical engineering services for the reconstruction of a new roadway along N. Carnation Street in Slidell, LA. Gulf South's scope includes drilling three undisturbed soil borings to depths of 6 feet below the ground surface, laboratory testing, engineering analyses and general construction procedures and recommendations. (\$2,500 (fee); 2020)

Almonaster Street (N.E. Approach), Port of New Orleans, New Orleans, LA. Geotechnical engineering services for construction of a new NE approach to Almonaster Street in New Orleans, LA. Gulf South's scope includes drilling two auger borings to a depth of 10 feet below the ground surface, laboratory testing, engineering analyses and general construction procedures and recommendations. (\$4,900 (fee); 2020)

Geotechnical Investigation for a New Bulkhead, Beverly Industries, Chalmette, St. Bernard Parish, LA. The project consists of constructing a new bulkhead along the east descending bank of the Mississippi River at Beverly Industries' facility in Chalmette, LA. Gulf South's scope of services include drilling a single undisturbed soil boring (depth of 100 ft below existing ground surface), backfilled in accordance with Louisiana DOTD/DEQ requirements. Geotechnical laboratory testing includes strength tests, classification tests (Atterberg Limits and/or particle size), and other tests deemed necessary. Engineering review includes development of recommendations and analyses, including allowable shaft/pile load capacities, bulkhead sheet-pile wall design parameters, slope stability analyses, and general construction procedures and recommendations. (\$7,500 (fee); 2021)

Bayou Gauche/Sunset Levee - New Roller Gate, Upper Barataria Risk Reduction Program Segment 2, St. Charles Parish, LA. Geotechnical investigation for construction of a new roller gate and T-wall structures within the UBRR flood protection/risk reduction system in St. Charles Parish, LA. Gulf South's scope includes drilling undisturbed soil borings (2 at 200 ft.), CPT probes (2 at 200 ft.), lab testing (including consolidation tests), and engineering analyses including site/soil characterization, global/local SSA for floodwalls, levee tie-ins, and floodgates, design levee lift stability, seepage analyses for sheetpile walls, settlement/downdrag analyses, unbalanced forces for structures, pile load capacities, pile foundation load-deflection relationship, estimates of settlement, ground improvement recommendations, and general construction procedures and recommendations. The borings and CPT were performed over water using barge-mounted equipment. (\$110,880 (fee); 2020)

TEC Professional Services Questionnaire

L. Work by Firm or Joint-Venture members which best illustrates current qualifications relevant to this Project. Please include any and all work performed for Jefferson Parish. Please attach additional pages if necessary.

PROJECT NO. 1

Project Name, Location, and Owner's Contact Information:		Nature of Firm's Responsibility:	
Metairie Lawn and Ridgelake Drive Roadway & Utility Project, Metairie, Jefferson Parish, Louisiana Ardurra Group, Inc. 3012 26th Street Metairie LA 70002 Joe Becker, P.E., 504-454-3866 jbecker@ardurra.com		Geotechnical engineering services for construction of a new roadway paving and below grade drainage pipeline in Metairie, LA. Gulf South's scope includes drilling five (5) auger borings to a depth of 20 feet below the ground surface, laboratory testing, engineering analyses and general construction procedures and recommendations.	
Completion Date (Actual or estimated):		Estimated Cost:	
		Entire Project:	Work for which Firm was Responsible:
2021 January		N/A	\$8,500 (fee)

PROJECT NO. 2

Project Name, Location, and Owner's Contact Information:		Nature of Firm's Responsibility:	
Drainage Improvements, Citrus Road & Greg Court, Metairie, Jefferson Parish, Louisiana Jefferson Parish c/o Buchart Horn 18163 E Petroleum Drive, Suite A Baton Rouge LA 70809 Alan Krouse, P.E., 225-308-2009 akrouse@bucharthorn.com Reda Youssef, P.E. ryoussef@jeffparish.net		Geotechnical investigation for drainage improvements (2000 lf) along Citrus Road & Greg Court (to Jefferson Highway) in Metairie, LA. Gulf South's scope includes pavement coring and drilling five undisturbed soil borings each to 20 feet below ground surface, lab testing, and engineering analyses (including allowable soil bearing values, bedding and backfill recommendations), estimates of settlement, pavement design recommendations, and general construction recommendations.	
Completion Date (Actual or estimated):		Estimated Cost:	
		Entire Project:	Work for which Firm was Responsible:
2017 May		N/A	\$8,500 (fee)

TEC Professional Services Questionnaire

PROJECT NO. 3		
Project Name, Location, and Owner's Contact Information:	Nature of Firm's Responsibility:	
Airline Park Boulevard Rehabilitation and Drainage Upgrade (West Napoleon to Camphor), Jefferson Parish, Louisiana Jefferson Parish c/o PECC 3702 Bienville Avenue, Suite C New Orleans LA 70119 John Shires, P.E., 800-749-2810 jshires@pecla.com	Geotechnical investigation for pavement rehabilitation, new drain lines, and a new pump station from W. Napoleon to Camphor in Metairie, LA. Gulf South's scope of work included drilling four soil borings to depths of 15 and 50 feet, laboratory testing (strength and classification), and geotechnical engineering analysis consisting of allowable soil bearing values, allowable pile load capacities, estimates of settlement, pavement recommendations, bedding and backfill recommendations, and general construction recommendations.	
Completion Date (Actual or estimated):	Estimated Cost:	
	Entire Project:	Work for which Firm was Responsible:
2015 February	N/A	\$8,500 (fee)

PROJECT NO. 4		
Project Name, Location, and Owner's Contact Information:	Nature of Firm's Responsibility:	
Trudeau Drive Drainage Improvements at West Metairie Canal, Metairie, Jefferson Parish, Louisiana Jefferson Parish c/o Hatch Mott MacDonald 650 Poydras Street, Suite 2025 New Orleans LA 70130 Many Heymann, P.E., 504-799-0437 many.heyman@hatchmott.com	Geotechnical investigation for new drainage improvements along Trudeau Drive at W. Metairie Blvd. in Metairie, LA. The improvements will consist of replacing existing box culverts within W. Metairie Canal with double barrel 7 ft. x 11 ft. culverts, approximately 300 linear feet. Gulf South's scope includes drilling two soil borings each to a depth of 50 feet, lab testing, and geotechnical engineering analysis consisting of allowable soil bearing values, bedding and backfill recommendations, estimates of settlement, slope stability analysis, rigid and/or flexible pavement design recommendations, and general construction recommendations.	
Completion Date (Actual or estimated):	Estimated Cost:	
	Entire Project:	Work for which Firm was Responsible:
2015 October	N/A	\$8,000 (fee)

TEC Professional Services Questionnaire

PROJECT NO. 5		
Project Name, Location, and Owner's Contact Information:	Nature of Firm's Responsibility:	
Lake Cataouatche Pump Station, Avondale, Jefferson Parish, Louisiana Jefferson Parish 1221 Elmwood Park Blvd Ste 907 Jefferson LA 70123 Mitch Theriot, P.E., 504-736-6742 mtheriot@jeffparish.net	Geotechnical engineering services for the construction of a replacement Lake Cataouatche drainage pump station in Avondale, LA. Gulf South's scope includes drilling a single undisturbed soil boring (depth of 100 ft bgs), laboratory testing, engineering analyses and general construction procedures and recommendations.	
Completion Date (Actual or estimated):	Estimated Cost:	
	Entire Project:	Work for which Firm was Responsible:
2019 October	N/A	\$12,500 (fee)

PROJECT NO. 6		
Project Name, Location, and Owner's Contact Information:	Nature of Firm's Responsibility:	
Lake Cataouatche Drainage Pump Station Replacement (Chighizola Lane), Grand Isle, Jefferson Parish, Louisiana Principal Engineering, Inc. 1011 N Causeway Blvd Ste 19 Mandeville LA 70471 André C. Monnot, P.E., 985-624-5001 andre@pi.aec.com	Geotechnical engineering services for the construction of a replacement Lake Cataouatche drainage pump station at the end of Chighizola Lane in Grand Isle. Gulf South's scope includes drilling one undisturbed soil borings to a depth of 80 feet below the ground surface, laboratory testing, engineering analyses (soil bearing values, pile load capacities, settlement estimates, retaining structure recommendations, slope stability analyses) and general construction procedures and recommendations. Pump station is close to a USACE floodwall so coordination and geotechnical engineering analyses were required to show the new pump station would not adversely affect the integrity of the floodwall.	
Completion Date (Actual or estimated):	Estimated Cost:	
	Entire Project:	Work for which Firm was Responsible:
2020 May	N/A	\$7,500 (fee)

TEC Professional Services Questionnaire

PROJECT NO. 7		
Project Name, Location, and Owner's Contact Information:	Nature of Firm's Responsibility:	
David Drive Drainage Improvements (West Esplanade Avenue to Bruin Drive), Jefferson Parish, Louisiana Jefferson Parish c/o Rahman & Associates, Inc. 3645 Williams Blvd Ste 208 Kenner LA 70065 Tafoor Hameed, P.E., 504-469-0022 tafoor@bellsouth.net	Geotechnical investigation for the reconstruction of David Drive and the construction of drainage improvements (approx. 3000 ft.) along David Drive from W. Esplanade Avenue to Bruin Drive in Metairie. Gulf South's scope includes drilling four soil borings each to a depth of 20 feet, lab testing, and geotechnical engineering analysis including allowable soil bearing values, bedding and backfill recommendations, estimates of settlement, pavement design recommendations, and general construction recommendations.	
Completion Date (Actual or estimated):	Estimated Cost:	
	Entire Project:	Work for which Firm was Responsible:
2015 December	N/A	\$7,500 (fee)

PROJECT NO. 8		
Project Name, Location, and Owner's Contact Information:	Nature of Firm's Responsibility:	
Drainage Infrastructure Improvements, South Avondale Subdivision, Avondale, Jefferson Parish, Louisiana Jefferson Parish c/o Phoenix Global Construction 2901 Independence St Ste 103 Metairie LA 70006 Jack Lo, 504-883-9021 phoenixglobal@bellsouth.net	Geotechnical investigation for drainage improvements on S. Jamie Boulevard in Avondale, LA. Gulf South's scope includes drilling five undisturbed soil borings to depths of 20 feet, lab testing, and engineering analyses including allowable soil bearing values, bedding and backfill recommendations, estimates of settlement, and general construction procedures and recommendations.	
Completion Date (Actual or estimated):	Estimated Cost:	
	Entire Project:	Work for which Firm was Responsible:
2018 January	N/A	\$7,000 (fee)

TEC Professional Services Questionnaire

PROJECT NO. 9		
Project Name, Location, and Owner's Contact Information:	Nature of Firm's Responsibility:	
<p>Mississippi River Discharge Pump Station, River Ridge, Jefferson Parish, Louisiana</p> <p>ECM Consultants, Inc. 1201 Clearview Parkway Suite 200 Metairie LA 70001</p> <p>Sunina Shrestha, P.E., 504-885-4080 sshrestha@ecmconsultants.com</p>	<p>Gulf South provided geotechnical engineering services for the construction of a new pump station and force main discharge pipeline between Coventry Court and Lee Court in River Ridge. Scope includes drilling four undisturbed soil borings (one at 100 ft., one at 80 ft., and two at 30 ft.; all below ground surface), laboratory testing, engineering analyses (soil bearing values, pile load capacities, settlement estimates, retaining structure recommendations, slope stability analyses) and general construction procedures and recommendations. Pump station was located on flood side of the Mississippi River levee with discharge pipes crossing levee to the protected side.</p>	
Completion Date (Actual or estimated):	Estimated Cost:	
	Entire Project:	Work for which Firm was Responsible:
2021 September	N/A	\$35,000 (fee)

PROJECT NO. 10		
Project Name, Location, and Owner's Contact Information:	Nature of Firm's Responsibility:	
<p>Verrett Canal Slope Instability Project, West Bank Drainage Department, Harvey, Jefferson Parish, Louisiana</p> <p>Jefferson Parish Engineering Department 1221 Elmwood Park Blvd Ste 802 Jefferson LA 70123</p> <p>Clinton Hotard, 504-736-6500 chotard@jeffparish.net</p>	<p>Geotechnical engineering services for the potential solution (i.e. retaining wall, etc.) for the surface movement at the top slope of Verrett Canal located at 89 Natchez Trace in Harvey, LA. Gulf South's scope includes drilling a single undisturbed soil boring (depth of 60 ft. bgs), laboratory testing, engineering analyses and general construction procedures and recommendations.</p>	
Completion Date (Actual or estimated):	Estimated Cost:	
	Entire Project:	Work for which Firm was Responsible:
2020 July	N/A	\$5,000 (fee)

TEC Professional Services Questionnaire

M. List all prior and/or on-going litigation between Firm and Jefferson Parish. Please attach additional pages if necessary.

Parties:		Status/Result of Case:
Plaintiff:	Defendant:	
1. N/A		
2.		
3.		
4.		

N. Use this space to provide any additional information or description of resources supporting Firm's qualifications for the proposed project.



CRITERIA 1 • PROFESSIONAL TRAINING AND RELATED EXPERIENCE

Gulf South Engineering and Testing, Inc. (Gulf South) is a geotechnical engineering and construction materials testing and inspection company which began operations in 2011. Since that time, we have grown to two offices and over two dozen employees. Gulf South provides a broad range of geotechnical related services, completing more than 100 geotechnical engineering projects and 300 construction materials testing and inspection projects each year. These projects typically include soil borings (shallow and deep borings), laboratory testing (AASHTO, ASTM methods, etc.), soil classification (USCS), geotechnical engineering, and construction material testing and field inspection.

Gulf South is a woman-owned, Hudson Initiative-certified & Regional Transit Authority-recognized small business in Louisiana. Our laboratory is AASHTO and CCRL certified and USACE validated.

TEC Professional Services Questionnaire

N. continued.

Geotechnical Engineering Services

Gulf South's ownership and senior management have decades of combined experience in the profession and have completed thousands of projects. One of Gulf South's Principals, Chad M. Poché, P.E., a founding principal and Professional Engineer registered in Civil Engineering in Louisiana and Mississippi, has specific and extensive training & experience in geotechnical engineering. He has three decades of experience in planning, administering, and conducting geotechnical investigations.

The firm has specific engineering experience and training in Geotechnical Engineering, Foundation Design, and Geology & Geohydrology; our staff has extensive experience in all aspects of soil mechanics and geotechnical engineering with specific knowledge in the following areas:

- *Shallow and deep foundations (piles, shafts, augercast, screw/anchor piles)*
- *Deep excavations, cofferdams, retaining walls*
- *Levees and soft ground construction; slope stability & seepage*
- *Earthwork; settlement analyses*
- *Shoreline protection*
- *Scour analyses*
- *LRFD Design*
- *Mechanically Stabilized Earth (MSE) Walls*
- *Development of load test programs*
- *Geotechnical instrumentation and construction monitoring*
- *Canals and pump station foundations*
- *Pipe bedding and backfill*
- *Roadways, bridges, pavements*

Field Investigation Services

Gulf South owns truck mounted (ARDCO C-1000) and track mounted (ARDCO SD 350) drilling rigs with associated and appurtenant support equipment (water trucks and buggy). Our equipment and crews are capable of drilling soil borings to depths of up to 300 feet and installing monitor wells, piezometers, and inclinometers. We can also perform CPT soundings, geoprobe borings, and field testing at any site. Our staff has extensive experience in planning, oversight, and direction of field investigations.

Laboratory Testing Services

Gulf South's laboratory is equipped to serve the specific needs of our clients and managed by trained and experienced personnel. All testing is performed in accordance with ASTM, AASHTO, and/or other approved procedures. Gulf South routinely performs soil and concrete strength testing (unconfined and triaxial), soil classification tests (Atterberg limits, moisture content, density, particle size), soil and aggregate sieves, organic content, pH, soil resistivity, and moisture/density relationships (Proctor tests). Gulf South's laboratories are managed by full time, experienced, managers and staff.

Gulf South's Kenner laboratory is AASHTO and CCRL certified and USACE validated.

Construction Materials Testing & Inspection

Gulf South provides a full range of construction materials testing and inspection services for structures, earthwork, foundations, pipelines, and pavements. The range of services provided by the Gulf South team includes:

- *Fill and base compaction and density testing*
- *Vibration monitoring*
- *Pre- and post-construction inspection*
- *Concrete testing and inspection*

TEC Professional Services Questionnaire

N. continued.

- Soil testing (field and laboratory)
- Asphalt testing
- Pile (driven & augercast) and shaft installation monitoring
- Load tests
- Earthwork/proof roll inspection
- Welding inspection
- Steel inspection
- Noise monitoring

We have provided construction testing and oversight for projects as small as fill for a house pad to as **large as the \$1.2 billion Louis Armstrong New Orleans International Airport New Terminal** project.

CRITERIA 2 • CAPACITY FOR TIMELY COMPLETION OF NEWLY-ASSIGNED WORK

The Principals and key employees of Gulf South have many years of applicable experience in working for and with Government Agencies and private industry. Founding principal and Vice President of Gulf South, Chad M. Poché, P.E., has been a practicing registered geotechnical engineer in South Louisiana for since 1998. He has specialized training and experience in geotechnical engineering throughout Louisiana.

Gulf South's Engineering Manager, Blake E. Vutera, P.E., has over 14 years experience in geotechnical investigations and has provided engineering analysis, laboratory testing, construction materials testing and inspection. He has been the geotechnical engineer of record for hundreds of projects throughout his career

As evidenced in the provided projects & personnel résumés, key personnel past experience includes the completion of thousands of projects in the region throughout their careers for a broad range of clients, including both the government and private sectors. We are able to submit data in formats acceptable and customized to our clients' needs.

Further, Gulf South continues to expand its staff and mentor the next generation of geotechnical engineers and professionals. One of our newest employees, Sara E. Lockwood, is a recent UNO Civil Engineering graduate who is working with our seasoned professionals in the challenging field of geotechnical engineering in the State of Louisiana. She has already gained extensive experience working on projects since joining the firm in 2019 and will continue to expand her knowledge and skill set working with our firm.

CRITERIA 3 • LOCATION OF PRINCIPAL OFFICE

Gulf South is located in Jefferson Parish at 15 Veterans Memorial Boulevard in Kenner, Louisiana.

CRITERIA 4 • ADVERSARIAL LEGAL PROCEEDINGS WITH PARISH

See *Item M*; Gulf South has not been involved in litigation with Jefferson Parish.

CRITERIA 5 • PRIOR SUCCESSFUL COMPLETION OF PROJECTS

The Principals and key employees of Gulf South have many years of applicable experience in working for and with Government Agencies and private industry. We are proud that a majority of its work is from repeat clients—we complete our projects on-time and within budget. **Multiple examples of this work are included throughout this form in both the Personnel Résumés section (Item K) and Representative Project Work (Item L).**

Gulf South invites you to contact any of our clients for a candid discussion of our service and professionalism, and offer these direct references:

TEC Professional Services Questionnaire

N. continued.

Joey Tureau, Director of Transportation, Ascension Parish
(225-450-1013 | jtureau@apgov.us)

Mark R. Drewes, P.E., Director, Jefferson Parish Public Works Department
(504-736-6783 | JPPW@jeffparish.net)

Neil Schneider, CCM, P.E., Director, Capital Projects, Jefferson Parish Public Works Department
(504-736-6783 | JPPW@jeffparish.net)

Tom Schreiner, Deputy CAO, Public Works & Capital Projects, City of Kenner
(504-468-7515 | tschreiner@kenner.la.us)

Angela DeSoto, P.E., Director of Engineering, Jefferson Parish
(504-736-6511 | ADeSoto@jeffparish.net)

Sid Trouard, P.E., Program Manager, Sewerage Capital Improvement Program, Jefferson Parish
(504-736-6386 | STrouard@jeffparish.net)

CRITERIA 6 • SIZE OF FIRM

At well over two dozen employees, Gulf South has the appropriate number of employees and personnel for this project. We will complete our scope of services on time and within budget. Further said, Gulf South is able to readily meet the time and budget constraints for projects assigned to this contract. Our current work load is such that we can expeditiously complete projects for this contract.

CRITERIA 7 • PAST PERFORMANCE ON PARISH CONTRACTS

Gulf South has worked both directly and indirectly for various **Jefferson Parish Departments** (Public Works, Engineering Department, Drainage Department, Jefferson Parish School Board, etc.) throughout our history. This would include, **but not be limited to**, the following:

- *Improvements to Sewer Lift Station No. 48-3, Metairie, Jefferson Parish, LA*
- *New Building and Parking Lot, East Bank Juvenile Services, Jefferson Parish, LA*
- *Metairie Lawn and Ridgelake Drive Roadway & Utility Project, Metairie, Jefferson Parish, LA*
- *N. Sibley Drainage Improvements (N. Sibley at W. Napoleon), Metairie, Jefferson Parish, LA*
- *Sewer Lift Station at Mississippi Avenue & 21st Street, Metairie, Jefferson Parish, LA*
- *Jefferson Parish Fire Department – Garage (River Road), Bridge City, Jefferson Parish, LA*
- *Jefferson Parish Dept. of Public Works West Bank Central Warehouse, Bridge City, Jefferson Parish, LA*
- *New Charter School, Behrman Highway, Terrytown, Jefferson Parish, LA*
- *Jefferson Parish Library Renovations (2350 Metairie Road), Metairie, Jefferson Parish, LA*
- *Clancy-Maggiore Elementary School – New Art and Band Wing, Kenner, Jefferson Parish, LA*
- *Johnny Bright Playground Gymnasium HVAC Installation, Metairie, Jefferson Parish, LA*
- *Kennedy Heights Playground Gymnasium HVAC Renovation, Avondale, Jefferson Parish, LA*
- *Trudeau Drive at Canal No. 5 Drainage Improvements, Metairie, Jefferson Parish, LA*
- *Earhart Expressway (Clearview Parkway to Central Avenue) Lighting Improvements, Jefferson Parish, LA*
- *West Esplanade Avenue Restoration (Tartan Drive to Haring Road), Metairie, Jefferson Parish, LA*
- *Citrus Road and Greg Court Subsurface Drainage Improvements, Jefferson Parish, LA*
- *Improvements to Sewer Lift Station M-11-3 & Force Main, Marrero, Jefferson Parish, LA*
- *Westgate Drainage Improvements, Metairie, Jefferson Parish, LA*
- *Bike Path Soil Borings, Jefferson Highway to Northline Street, Jefferson Parish, LA*
- *Green Acres Road - New Street Lighting, Metairie, Jefferson Parish, LA*
- *New Lift Station (Elmwood Park Blvd. & Citrus Blvd.), Metairie, Jefferson Parish, LA*
- *New Sewer Lift Station (Butler Drive & Grambling Street), Waggaman, Jefferson Parish, LA*
- *Drainage Infrastructure Improvements, South Avondale Subdivision, Avondale, Jefferson Parish, LA*

TEC Professional Services Questionnaire

N. continued.

- Parish Line Drainage Pump Station Improvements - Phase I, City of Kenner, Jefferson Parish, LA
- Public Works West Bank Central Warehouse, Bridge City, Jefferson Parish, LA
- New Sewer Lift Station (Melrose Lane & Walker Road), River Ridge, Jefferson Parish, LA
- Drainage Improvements, Citrus Road & Greg Court, Metairie, Jefferson Parish, LA
- New Sewer Force Main Installation (Midway & Wildwood to Lift Station E3-1), Jefferson Parish, LA
- St. Peter's Ditch - Phase IV (Pump Station at Clearview), Metairie, Jefferson Parish, LA
- Waggaman Subsurface Drainage Improvements, Waggaman, Jefferson Parish, LA
- Lift Station Replacement - N. Pierce Avenue & Versailles Street, Metairie, Jefferson Parish, LA
- Marsh Island Restoration Project, Lafreniere Park, Metairie, Jefferson Parish, LA
- Lift Station Replacement - Mississippi Avenue at 21st Street, Metairie, Jefferson Parish, LA
- Kawanee at Olympic Lift Station, Metairie, Jefferson Parish, LA
- Clearview Parkway Drainage Project, Metairie, Jefferson Parish, LA
- Submerged Roads Program - Multiple Phases, Metairie, Jefferson Parish, LA
- St. Peter's Ditch (4700 W. Metairie Ave.), Metairie, Jefferson Parish, LA
- Engineering Analysis Review (EAR) - Lafitte Tidal Protection Project (Phase I), Lafitte, Jefferson Parish, LA
- David Drive Drainage Improvements (West Esplanade Avenue to Bruin Drive), Jefferson Parish, LA
- Marrero WWTP New Administration Building and Safe Room, Marrero, Jefferson Parish, LA
- New Sewer Lift Station, Mississippi Ave. and Fulton St., Metairie, Jefferson Parish, LA
- Trudeau Drive Drainage Improvements at West Metairie Canal, Metairie, Jefferson Parish, LA
- Canal Bank Stabilization, Wayne Avenue at West Bank Expressway, Jefferson Parish, LA

Beyond the projects included within this form, additional project information (including listings, background, & client contacts) are available upon request. We have also completed similar services for Public and Private concerns throughout the region.

O. To the best of my knowledge, the foregoing is an accurate statement of facts.

Signature: _____

Print Name: Chad M. Poché, P.E.

Title: Vice President

Date: March 10, 2022

The Louisiana Professional Engineering and Land Surveying Board has the following information on file:

Name:


Gulf South Engineering and Testing, Inc.

Public Address:

Mr. Chad Poche, PE 15 Veterans Memorial Boulevard
Kenner, Louisiana 70062

License/Certificate Information w/ Supervision

License	Status	First Issuance Date	Expiration Date	Supervisor(s)
EF.0004626	Active	07/27/2010	03/31/2023	Mr. Chad Mitchell Poche # PE.0027667 - Active



LOUISIANA PROFESSIONAL
ENGINEERING & LAND SURVEYING BOARD
(LAPELS)
9643 Brookline Avenue, Suite 121
Baton Rouge, LA 70809
Phone (225) 925-6291
www.lapels.com

Mr. Chad Mitchell Poche

License/Certificate Type - Number

PE.0027667

Expiration Date

09/30/2022

Status: **Active**



LOUISIANA PROFESSIONAL
ENGINEERING & LAND SURVEYING BOARD
(LAPELS)
9643 Brookline Avenue, Suite 121
Baton Rouge, LA 70809
Phone (225) 925-6291
www.lapels.com

Mr. Blake Elliot Vutera

License/Certificate Type - Number

PE.0038607

Expiration Date

09/30/2022

Status: **Active**



LOUISIANA PROFESSIONAL
ENGINEERING & LAND SURVEYING BOARD
(LAPELS)
9643 Brookline Avenue, Suite 121
Baton Rouge, LA 70809
Phone (225) 925-6291
www.lapels.com

Ms. Sara Elinor Lockwood

License/Certificate Type - Number

EL.0034718

Expiration Date

03/31/2023

Status: **Active**



LOUISIANA PROFESSIONAL
ENGINEERING & LAND SURVEYING BOARD
(LAPELS)
9643 Brookline Avenue, Suite 121
Baton Rouge, LA 70809
Phone (225) 925-6291
www.lapels.com

Mr. Ralph P. Fontcuberta Jr.

License/Certificate Type - Number

PLS.0004329

Expiration Date

09/30/2022

Status: **Active**



GULF SOUTH

ENGINEERING AND TESTING, INC.
Geotechnical & Materials Consultants



DIVISION OF SMALL BUSINESS SERVICES

This certification acknowledges that

Gulf South Engineering and Testing, Inc.

is Certified-Active as a Small Entrepreneurship with
Louisiana Economic Development's Hudson Initiative.

This certification is valid from 2/25/2022 to 2/25/2023 .

Certification No. 11011

A handwritten signature in black ink, reading "Stephanie Hartman", is written over a horizontal line.

Stephanie Hartman,
Director, Entrepreneurial Services





July 1, 2021

Cassandra Poche
Gulf South Engineering and Testing Inc
15 Veterans Memorial Blvd
Kenner, LA 70062

Dear Ms. Poche:

We are pleased to inform you that your firm has been certified as a Small Business Enterprise (SBE).

Your firm remains certified in the SBE Program until there are any changes to your company or to your personal net worth that exceed the SBE eligibility criteria. Please note that you must notify our office immediately regarding any changes which affect the economic disadvantage, size, ownership or control of your firm.

In order to maintain eligibility, you are required to submit an annual affidavit stating that your firm continues to meet the eligibility requirements of the program. If you are both DBE and SBE certified, you will receive a Disadvantaged Business Enterprise Annual Affidavit approximately 4 weeks prior to your DBE Certification anniversary date. The annual affidavit for the DBE program will automatically apply to your SBE certification. If you are SBE certified only, you will receive a Small Business Enterprise Annual Affidavit approximately 4 weeks prior to your SBE Certification anniversary date.

We reserve the right to withdraw this certification if at any time it is determined that SBE certification knowingly obtained by the submission of false, misleading, or incorrect information. We further reserve the right to request additional information and/or conduct an on-site visit at any time during your certification period.

If we can be of further assistance, please contact the Office of Small Business Development at (504) 827-8301.

Sincerely,

A handwritten signature in blue ink, appearing to read "Adonis C. Expose", is written over a light blue circular stamp.

Adonis C. Expose
DBE/SBE Liaison Officer III





CERTIFICATE OF ACCREDITATION



Gulf South Engineering and Testing, Inc.


in

Kenner, Louisiana, USA

has demonstrated proficiency for the testing of construction materials and has conformed to the requirements established in AASHTO R 18 and the AASHTO Accreditation policies established by the AASHTO Committee on Materials and Pavements.

The scope of accreditation can be viewed on the Directory of AASHTO Accredited Laboratories (aashtoresource.org).


Jim Tymon,
AASHTO Executive Director


Moe Jamshidi,
AASHTO COMP Chair

This certificate was generated on 08/17/2021 at 7:12 PM Eastern Time. Please confirm the current accreditation status of this laboratory at aashtoresource.org/aap/accreditation-directory



**USACE CERTIFICATE
OF
LABORATORY VALIDATION**



Gulf South Engineering and Testing

**15 Veterans Memorial Blvd
Kenner, LA, United States
Trey Binder
(504) 305-4401**

has demonstrated, by abbreviated audit of its AASHTO accreditation, or by inspection of required records, equipment, procedures, facilities, and/or final reports, its proficiency to perform testing of construction materials, as established by the quality standards of AASHTO R 18 guidance and the requirements of the applicable ASTM standards.

**THIS USACE CERTIFICATE OF LABORATORY VALIDATION IS ACCURATE AS OF ITS DATE AND TIME OF
GENERATION:**

02 JUN 2020 AT 18:10 HOURS

ALL METHODS LISTED ON THIS CERTIFICATE OF VALIDATION WILL EXPIRE ON 06/02/2022

PLEASE CONFIRM THE CURRENT VALIDATION STATUS OF THIS LABORATORY USING THE SEARCH FEATURE ON
OUR PUBLIC WEBSITE: <https://mtc.erdcdren.mil>

Chad A. Gartrell, PE, Director
USACE Materials Testing Center
Vicksburg, Mississippi, USA

SOILS

Soils - D 698 - Req - Compaction Characteristics by Standard Effort
Soils - D 1140 - Req - Material Finer than 75 μ m (No. 200) Sieve
Soils - D 1557 - Req - Compaction Characteristics by Modified Effort
Soils - D 2216 - Req - Water Content
Soils - D 2974 - Req - Moisture, Ash, & Organic Matter of Peat & Other Organic Soils
Soils - D 4318 - Req - Liquid & Plastic Limits & Plasticity Index
Soils - D 4643 - Req - Determination of Water Content of Soil by Microwave Oven



GULF SOUTH

ENGINEERING AND TESTING, INC.
Geotechnical & Materials Consultants

Section Four

Pivotal Engineering – SOQ Packet

SOQ – Table of Contents

Sections	Page
1. Introduction.....	1 – 1
2. Organization Chart.....	2 – 1
3. Personnel Qualifications	3 – 1
4. Team Profiles & Experience.....	4 – 1

Section 1 - Introduction

Completing engineering projects in the Greater New Orleans area requires a unique blend of technical experience, well-developed understanding of local environmental conditions and sensitivity to community stakeholders. The **Pivotal Engineering, LLC. – BFM – Gulf South** team (herein referred to as “team” or “the team”) is an assembly of firms with a proven track record in delivering quality professional engineering and emergency assessments. The reputation of each firm stands alone as a leader in their respective disciplines. For this project, maximum attention will be given to the technical, social, environmental, and innovative aspects of assessments, design, and maintenance.

The foundation of this team is comprised of both their well-established working relationship and the comprehensive skill set they have collectively. Each firm brings a strong background in one or more of the following disciplines:

- Civil Engineering
- Environmental Engineering
- Coastal Restoration
- Structural Engineering
- Mechanical Engineering
- Electrical Engineering
- Facility Assessments
- Geotechnical Engineering & Testing
- Data Management
- Data Analytics & Visualization
- Construction Inspection/Management
- Disaster Response/Recovery

Under these disciplines, each firm brings strong technical skills not only in the fundamental of engineering design, but in the latest trends, approaches and software needed for modern solutions. The team is well established in database management, geographic information systems (GIS), hydrologic/hydraulic modeling, computer-aided design and real-time monitoring equipment. Our team’s capabilities will provide Jefferson Parish with the most effective and efficient approach for providing high quality services.

As guiding values, the team strives for open communication and continual improvement. With

each project, internal processes and methodologies are revised to ensure that planning, design and decision-making conversations are facilitated with efficiency and effectiveness. Each concept is vetted with considerations for innovation, resiliency, added value and technical feasibility. Engineering design must encompass classical theory, industry standards, modern technology and a touch of revolution.

Our integrated team will provide an optimized concurrent engineering environment that provides an opportunity to substantially reduce the design time and total cost of a project. Our integrated team includes skilled members from the various disciplines, which enables a simultaneous contribution to an early project definition and increased likelihood of reduced lifecycle cost. Our team is well positioned to avoid costly alterations later in the design process.

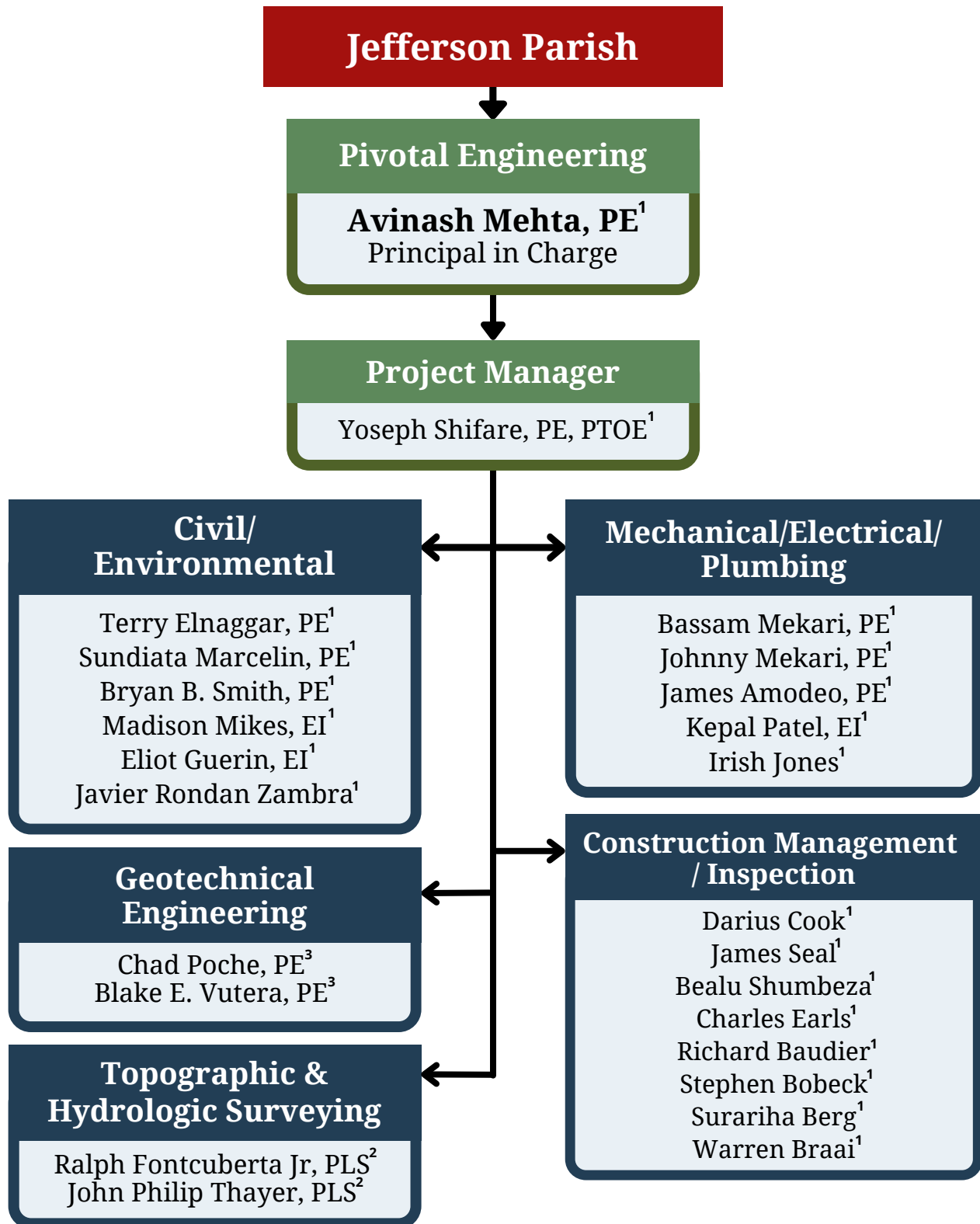
Our management team is comprised of experienced managers and task leaders with proven leadership, thoughtfully bringing together capable team members with exceptional technical skills and supporting them with good QA/QC processes. Open lines of communication and weekly internal conference calls will ensure that each project is managed successfully, on time, and within budget and schedule.

Our team is committed to defining the project and setting expectations as our first step toward making that project a success. We, as a team, will apply various techniques for project estimation and cost control including:

- Setting Expectations Early, Review Often
- Planning the Project Budget
- Keeping Track of Costs
- Establishing a Communication Plan
- Maintaining Effective Time Management
- Implement Project Change Control
- Use of Earned Value to Monitor Both Cost and Schedule

Our aim is to provide local talent combined with industry subject matter experts who can guide the project to the optimal solution and manage the implementation to a successful outcome.

Section 2 - Organizational Chart



Company Affiliations:

1. Pivotal Engineering, LLC
2. BFM Corporation
3. Gulf South Engineering and Testing, Inc.

Section 3 – Personnel Qualifications

Pivotal's Key Personnel have proven excellence in managing projects from cradle to grave while providing value engineering, which saved our clients hundreds of thousands of dollars. Our staff was essential in helping metropolitan New Orleans in expediting its post Katrina recovery by handling and completing over 50 critical City, Parish and/or FEMA funded projects. The current staff of Pivotal has extensive experience managing a variety of complex projects from conception to construction.

The majority of the teams's staff has extensive design as well as construction experience. This advantage minimizes contractor change orders, expedites project schedules and improves project details. Our Engineers have great track records with helping our clients meet compressed deadlines while eliminating unnecessary expenses yet delivering better than the intended product. We have also proven to our clients our added "Value Engineering" on several projects, which resulted in direct savings of hundreds of thousands' dollars.

Principal In Charge

**Avinash Mehta, PE – Pivotal
Principal In Charge – Client Relations**

Education

M.S. Civil Engineering, University of Central Florida, 2003

B.S. Civil Engineering, NMU – India, 2000

Professional Associations

LA PE # 35100

Experience

Mr. Mehta serves as a Principal of Pivotal Engineering. Mr. Mehta has over 18 years of experience managing civil and

environmental engineering projects including project budget, schedule and scope, coordination of resources, business development and client liaison activities. His experience includes the project management for A&E projects, process and design, civil engineering, water and wastewater engineering, drainage design and permitting, wastewater system design, potable water system design, conceptual planning, and design for coastal restoration projects.

Project Manager

**Yoseph Shifare, PE, PTOE – Pivotal
Project Manager/Sr. Civil Engineer**

Education

M.S. Civil Engineering, University of Louisville, Kentucky, 2014

B.S. Civil Engineering, University of Asmara, Eritrea, 2001

Professional Associations

LA PE # 42747 LA PTOE

Experience

Mr. Shifare serves as a Project Director of Pivotal Engineering in charge of Civil/Transportation engineering projects. He has over 19 years engineering, project and construction management experience for public infrastructures, industrial, commercial and private facilities. As a project director he designs, lead and manage the day-to-day efforts of engineers on projects that include roadway, traffic, drainage/storm water management, water and wastewater, and landfills. He is responsible to client liaison, manage the strategic aspects of project engagement, review high-level project deliverables, provides leadership, project

accounting and ensures the engineering practice meets or exceeds industry standard.

Civil/Environmental Engineering

Tarek Elnaggar, PE – Pivotal Senior Environmental Engineer

Education

M.S. Civil Engineering, University of California, Berkley, 1988

B.S. Civil Engineering, Louisiana State University, 1985

Professional Associations

Louisiana/Civil/Environmental Engineering/23832

Texas/Civil/Environmental Engineering/85089

Mississippi/Civil/Environmental Engineering/14839

Experience

Mr. Elnaggar serves as a Principal of Pivotal Engineering LLC. He is the lead civil and environmental engineer for the company. His 30 years of experience includes project management and design work in roadways, drainage, sewer, earthen levees, floodwalls, floodgates, and pump stations. He has performed multiple engineering projects for public and private clients on the local, state, and federal level. He has also served on the construction program management side with both municipal, and industrial clients, providing oversight of projects designed by other consultants, providing design reviews and coordination between the consultant and the multiple other agencies involved. His experience includes design and construction management for civil and environmental projects including municipal and industrial solid waste permitting, risk assessments,

water permitting and compliance, air permitting and compliance, emission inventories and reporting, groundwater investigations, regulatory compliance, environmental process design, and permitting.

Sundiata Marcelin, PE – Pivotal Civil Engineer

Education

BS. Civil Engineering

Professional Associations

LA PE # 38589

Experience

Mr. Marcelin has over 10 years of experience in both Civil and Structural Engineering as well as over 15 years of experience in Construction Management. This Civil Engineering experience includes complete urban roadway restoration design with new sewage, water, drainage, and full Right-Of-Way layout in Jefferson, St Bernard, and Orleans Parish. Mr. Marcelin's extensive knowledge of the civil infrastructure and design standards of Orleans Parish makes him a suitable candidate as an experienced design reviewer for both above ground and sub-surface infrastructure. His project experience include roadway, traffic analyses, pavement structural design, use of geosynthetics, geometric design, line and grade analyses, pavement marking, intersection improvements, pedestrian and bicycle lanes or paths, excavation and embankment, traffic, drainage/storm water management, water and wastewater systems.

Bryan B. Smith, PE – Pivotal Environmental Engineer

Education

MS / 2014 / Civil and Environmental Engineering

BS / 2011 / Environmental Engineering

Professional Associations

LA PE # 0043843/ 2019

Experience

Mr. Smith serves as a project engineer at Pivotal Engineering, LLC in support of civil and environmental engineering projects. His projects range from public to private sector and require effort in both the field and the office. He has experience in infrastructure design, project management, permitting, field sampling, flow rate testing and laboratory analysis.

Madison Mikes, EI – Pivotal Project Engineer

Education

MS / 2020 / Environmental Engineering

BS / 2017 / Environmental Engineering

Professional Associations

LA EI # 0033878

Experience

Ms. Mikes serves as an environmental engineer with Pivotal Engineering. She assists within environmental engineering projects and has been able to add considerable value in a short amount of time. She has served as project engineer on a number of project types ranging from design and permitting of wastewater treatment systems to air permitting and compliance monitoring. Ms. Mikes played an integral role in the Hurricane Laura disaster recovery

efforts in Lake Charles. She managed the large dataset of waste disposal and perform QA/QC services throughout the project. She managed field crews at the disposal site and ensure proper logistics of contractor vehicles were maintained. Ms. Mikes has experience in waste characterization for both solid and hazardous waste materials.

Eliot Guerin, EI – Pivotal Civil Engineer Intern

Education

B.S. / 2018 / Civil Engineering

Professional Associations

2018 E.I./Civil Engineering

Experience

Mr. Guerin is a Civil Engineer with 3 years of experience at Pivotal Engineering, focusing on roadway, sanitary sewer, and storm drainage design. His project experience include roadway, traffic analyses, pavement structural design, use of geosynthetics, geometric design, line and grade analyses, pavement marking, intersection improvements, pedestrian and bicycle lanes or paths, excavation and embankment, traffic, drainage/storm water management, water and wastewater, and landfills. He is a very competent design engineer, and hydraulic & water quality modeler, and has excellent CIVIL 3D skills.

Javier Rondan Zambra – Pivotal Civil Designer

Education

M.S. Civil Engineering - 2021

B.S. Civil Engineering - 2018

Experience

Mr. Rondan serves as a civil project engineer with over two (2) years of experience in the transportation sector with a special focus on

highway design, construction, and maintenance. He is knowledgeable in traffic engineering design and operation. He is well versed in construction scheduling, means & methods for utility installations and green infrastructure integration.

Mechanical/Electrical/ Plumbing Engineering

Bassam Rossi Mekari, PE – Pivotal Principal In Charge/ Senior Electrical Engineer

Education

BS, Electrical Engineering, Louisiana State University 1987

MS in Electrical Engineering - 3 hours remaining

Professional Associations

LA PE # 31801, NFPA Member, ASHRAE Member, American Military Engineers

Experience

Mr. Mekari serves as a Principal of Pivotal Engineering and the Engineering Manager in charge of all of the electrical engineering projects. He has over 28 years of experience in designing and installing electrical distribution systems for public, commercial, and industrial facilities such as schools, fire stations, justice centers, police stations, street lights, lift stations, PLC automations and thermal reactors. He also designed/built electrical installations throughout the US and worldwide. Mr. Mekari has designed over 100 electrical systems and will be instrumental in the overall electrical design and project management.

Johnny Mekari, PE – Pivotal Senior Electrical Engineer

Education

BS / 1987 / Electrical Engineering

Professional Associations

Louisiana/Electrical Engineering/25415

Experience

Mr. Mekari serves as the Senior Electrical Engineer of Pivotal Engineering. He has 26 years Electrical Systems Design & Installations Mr. Mekari serves as the Vice President of Pivotal Engineering for the Baton Rouge Operations. He has developed extensive experiences in designing and installing Electrical Distribution Systems and Control Systems for industrial, commercial and municipal facilities. The footprint of the projects designed by Mr. John Mekari extends to local, national and international levels.

James Amodeo, PE – Pivotal Senior Mechanical Engineer

Education

B.S. Mechanical Engineering, S.U.N.Y at Stony Brook, Stony Brook, New York

Professional Associations

Louisiana / Mechanical / 36489

Colorado / Mechanical / 36652

Experience

Mr. Amodeo serves as the Senior Mechanical Engineer for Pivotal Engineering. He has over 18 years of experience in designing and specifying mechanical and plumbing systems for municipal, industrial, commercial, process and manufacturing applications of all magnitudes. Mr. Amide is an ASHRAE Member, NSPE Member, and ASME Member.

Kepal Patel, EI – Pivotal **Electrical Engineer Intern**

Education

B.S. Electrical Engineering/University of New Orleans

Professional Associations

LA EI # 34453 / Electrical Engineering

Experience

Mr. Patel serves as an Electrical Designer for Pivotal Engineering. Mr. Patel designing experience includes CADD work, generally to show the pole location, laying out circuit design from the power source to individual poles, type of foundation used, type of fixture used and include its specifications. Currently, he is working on several JP streetlight projects and his role requires Voltage Drop Calculations, Conduit sizes, Wire sizes, grounding and bonding etc. and thus determine what kind of electrical components would be required for the installations.

Irish Jones – Pivotal **Electrical Designer**

Education

5 years of college in Electrical Engineering – University of Texas at Arlington

Experience

Mr. Jones serves as the senior electrical designer of Pivotal Engineering. He has over 40 years of experience in designing electrical installations (power distributions) for industrial and commercial applications of all magnitudes. He obtained his first-Class A electrical license in 1967 in Georgia. Being an electrical contractor for over 40 years, Mr. Jones has developed an extensive experience in not only designing and laying out electrical designs, but also in supervising the installations in the construction phase. His expertise allows the team to provide the

BEST and MOST ECONOMICAL Electrical Design for any facility. Due to his experience as an electrician and a contractor, Pivotal will not need to depend on the In-plant electrician while conducting the electrical components field investigations.

Geotechnical Engineering

Chad M. Poché, P.E. – Gulf South **Geotechnical Engineer**

Education

M.S., 1998, Civil Engineering, University of New Orleans

B.S., 1993, Civil Engineering, Louisiana State University

Professional Associations

1998, Civil Engineer, Louisiana No. 27667

2002, Civil Engineer, Mississippi No. 15405

Experience

Mr. Poché is the Vice President, co-founder, and partner in Gulf South. He has been a consulting geotechnical engineer for nearly 30 years in South Louisiana, working on traditional and unique geotechnical engineering projects (shallow and deep foundation design, slope stability, pavement design, etc.). Mr. Poché has also provided construction oversight for virtually every type of earthwork related project. He has been the geotechnical engineer of record for thousands of projects throughout his career. Further, Mr. Poché is a Member-at-Large of the American Council of Engineering Companies of Louisiana. Mr. Poché's experience includes the development of appropriate scopes of work and proposals for a broad range of projects; planning and coordinating analyses; preparing technical reports; foundation and geotechnical engineering design; construction recommendations; Miss. River facility

permitting; managing personnel and office operations, and; serving as an Expert Witness. Mr. Poché has logged soil borings; overseen the installation of ground water monitoring wells, piezometers, and inclinometers; overseen and evaluated pile load tests; overseen, performed, and evaluated dynamic pile testing (PDA and PIT); performed CMT field testing and inspection; and performed laboratory testing.

Blake E. Vutera, PE – Gulf South Geotechnical Engineer

Education

M.S., 2018, Civil Engineering, University of New Orleans

Certification - Coastal Engineering, 2018, University of New Orleans

B.S., 2008, Civil Engineering, Louisiana State University

Professional Associations

2013, Civil Engineer, Louisiana, No. 38607

2018, Professional Engineer, Texas No. 129410

Experience

Mr. Vutera serves as Gulf South's Engineering Manager and is based in Gulf South's Kenner, LA office. His experience with the firm includes daily work on geotechnical engineering projects as well as managing all geotechnical investigations and providing assistance with laboratory testing and construction materials testing and inspection. Engineering analyses that Mr. Vutera routinely performs include: shallow and deep foundations, slope stability analyses, settlement estimates, and pavement design. He is responsible for engineering design, report preparation, proposal preparation, personnel management, project management, and client interaction. Mr.

Vutera's field work consists of borehole logging; installation of ground water monitoring wells, piezometers, and inclinometers; overseen and evaluated pile load tests; overseen, performed, and evaluated dynamic pile testing (PDA and PIT); pavement coring; nuclear field density tests; and hand augers. Mr. Vutera has been the geotechnical engineer of record for hundreds of projects throughout his career.

Land Surveying

Ralph Fontcuberta Jr, PLS – BFM Professional Land Surveyor

Education

Coursework, Building, Delgado College, New Orleans

Coursework, Math, University of New Orleans

Professional Associations

1974, Professional Land Surveyor (Louisiana Lic. No. 4329)

1974, Professional Land Surveyor (Mississippi Lic. No. 1633)

Experience

Ralph P. Fontcuberta, Jr., PLS has provided services on an almost incalculable number of surveying projects throughout southeastern Louisiana in the past half century and has been a registered Professional Land Surveyor (PLS) since 1974. He is thoroughly knowledgeable in all aspects of surveying: topographic, hydrographic, boundary, right-of-way surveying, and all facets thereof. He has provided surveying services for residential, plant, and industrial layout projects, ranging from small private lots & buildings to multi-million-dollar programs, including the New Orleans FEMA Streets/ Recovery Roads Program. Since the beginning of his career, his work has entailed

computations, drafting, and field work for various industrial, commercial, municipal, and private clients. Projects have included topographic surveying needed for a wide variety of engineering, architectural, construction, and other related endeavors. This work has included projects for numerous branches of virtually every regional city/parish/town government, multiple State agencies, Federal agencies, private/public companies, and numerous other public/private entities.

computer engineering & data analytics. His experience includes database management, computer architecture, troubleshooting

Data Management

Elena LeBlanc – Pivotal

Data Analyst

Education

BS/Engineering/Louisiana State - Baton Rouge, LA

Professional Associations

Lean/Six Sigma Green Belt

Experience

Ms. LeBlanc serves as a data analyst at Pivotal Engineering. Her experience includes assisting in the planning and development of a variety of projects. She has over 4 years of experience with buildout and develop operations, CRM software, Survey Designing, and data analytics.

Michael Malley – Pivotal

Data Analyst

Education

BS/ 2013/ Computer Engineering

Professional Associations

N/A

Experience

Mr. Malley serves as a data analyst at Pivotal Engineering. He has 8 years of experience in

Section 4 - Team Profiles & Experience

4.1 Team Profiles

4.1.1 Pivotal Engineering

Pivotal is a full-service engineering design firm based in New Orleans, Louisiana. Pivotal has established a reputation for providing superior service to its clients and delivering quality work on time and within budget. Pivotal's principals and staff have in excess of 200 years of combined experience in architectural, civil, mechanical, electrical, structural and environmental engineering as well as construction management, construction inspection and program / project management for both public and private entities across the Gulf South Region.

Pivotal Engineering is currently providing engineering and management services to many municipalities and state agencies in the region including; the City of New Orleans, Jefferson Parish, the City of Shreveport, St. Charles Parish, and St. John the Baptist Parish. These services have also been provided to private clients such as Entergy, Waste Management, and private developers. Pivotal Engineering has in depth understanding of procedures and regulations for local, state, and federal governmental agencies.

Pivotal has worked with private developers and government agencies to help deal with the challenges of economic revitalization, landfill development and brownfield reclamation in order to accommodate the growing infrastructure needs of urban cities. Our primary focus begins with assisting public sector agencies and private development companies to effectively plan and accommodate growth, in an environmentally sustainable manner. We have assisted urban renewal projects throughout all stages of project development including: analyzing zoning issues, planning commission interaction, conducting public hearings, and fostering community visioning and support.

Pivotal is a certified Small Business Enterprise with both the Small Business Administration and the New Orleans Regional Transit Authority.

Furthermore, Pivotal is a Disadvantaged Business Enterprise with City of New Orleans, Sewerage & Water Board of New Orleans, Louis Armstrong New Orleans International Airport, Harrah's New Orleans Casino & Hotel, and the Housing Authority of New Orleans (HANO). Pivotal Engineering is also certified by the Louisiana Department of Economic Development as a Small Entrepreneurship SE (Hudson Initiative) firm.

Pivotal Engineering, LLC is conveniently located in the center of New Orleans. Since its inception, Pivotal's main office of operations has been at 1515 Poydras St. Suite 1875, New Orleans, LA. Work assigned to Pivotal will be performed from the main office.

4.1.2 BFM Corporation

BFM utilizes Leica's C10 Scanstation for full 3D scans; we have the ability to process and model for any design purpose; high-definition scanner data is processed using Leica Cyclone 8 and Autodesk ReCap 2016. Furthermore, the firm is working on non-traditional survey deliverables, including virtual tours, live walkthroughs, detailed pipe rack modeling, and modeling for use with Autodesk Revit Architecture.

4.1.3 Gulf South Engineering & Testing Inc.

Gulf South Engineering and Testing, Inc. is a geotechnical engineering and construction materials testing and inspection company that began operations in 2011. Gulf South provides a broad range of geotechnical-related services, including Geotechnical Engineering, Construction Materials Testing, Laboratory Testing, and Soil/Water Sampling. Gulf South is licensed in the states Louisiana, Mississippi, and Texas. The combined work experience of Gulf South's principals and key employees totals more than 50 plus years and thousands of projects.

4. 2 Experience with similar projects:

Pivotal Engineering's team includes senior civil and environmental engineers and technicians with extensive experience and excellence in managing projects from cradle to grave while providing value engineering, which saved our clients hundreds of thousands of dollars. Our staff was essential in helping metropolitan New Orleans in expediting its post Katrina recovery by handling and completing over 50 critical City, Parish and/or FEMA funded projects. The current staff of Pivotal has extensive experience managing a variety of complex projects from conception to construction.

Westwego No. 1 Pump Station Improvements; Jefferson Parish, LA

Pivotal Engineering was retained by Jefferson Parish for the Westwego No. 1 Drainage Pump Station project. The scope of work included the demolition of the old Westwego NO. 1 Pump Station building and installation of a 100 cfs pump and generator at the new Pump Station, including ancillary work.



N. Arnoult Drainage Pump Station Improvements; Jefferson Parish, LA

Pivotal is retained by Jefferson Parish for a design and construction management of N. Arnoult Drainage Pump Station Improvements. The scope of the project includes the demolishing of existing building, replacing 2 existing vertical turbine pumps with 2 new 25 HP pumps, replacing existing pump control with VFD, ATS and

associated electrical upgrades, SCADA, and replacing 100KW diesel generator with sound enclosures and fuel tank.



Planters Pump Station Improvements; Jefferson Parish, LA

Pivotal Engineering is retained by Jefferson Parish to provide engineering services for the Planters Pump Station Improvements Project. The scope of engineering services includes the removal and replacement of diesel engines, exhaust silencers, process controls and instrumentations, miscellaneous piping and electrical, installation of air-cooled heat exchangers, and refurbishment of gear box for drainage pumps of No. 1, 2, 3 and 4.



Oak Street Pump Station Improvements; St. Charles Parish, LA

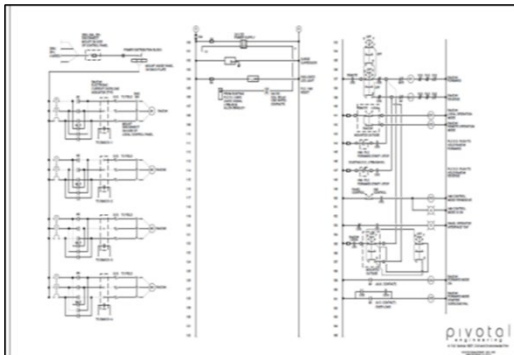
Pivotal was retained by St. Charles Parish for the Oak Street Pump Station Improvements project. The scope of services involved:

- Replace the 100 HP Diesel Driven 24" pump by a 36", 200 HP Electrically driven pump with VFD.
- Modify all controls and existing power distribution to fit the new arrangement.
- Upgrade Generator to a 350 KW system to handle new and existing loads.
- Pivotal was responsible for increasing the generator size and adding power and controls for a new 200hp pump.



Hero Pump Station; Jefferson Parish, LA

Pivotal was retained by Jefferson Parish for the Hero Pump Station project to improve the electrical systems and its components. Pivotal was responsible for adding power and controls for (4) new trash rakes.



Engineers Canal Pump Station Improvement (Norco); St. Charles Parish, LA

The proposed Engineer's Canal Pump Station Capacity Increase project consists of the installation of a new pump in an open bay of the pump station platform. The 200-horse power electric motor pump will be a 26" submersible pump that will add an additional 28,000 GPM of flow capacity. A new 26" discharge pipe will be installed over the levee and will be approximately 286' in length. The concrete blocks along the side of the levee will be extended approximately 3' to anchor the new discharge pipe. A concrete box and slab extension will be required for the crown of the levee for the vehicle ramp. The proposed project also includes the removal of the existing generator to install a larger generator that will service the existing and new pumps. With an increase in pumping capacity added, St. Charles Parish expects to see a reduction of flooding in the watershed area.



Des Allemandes Pump Station; Jefferson Parish, LA

Pivotal was retained by Jefferson Parish to provide engineering services for the Des Allemandes Pump Station project. The project is to demolish the existing "Des Allemandes Pump Station" and replace it with a new structure and pump. Pivotal is responsible for the following mechanical and electrical scope of services:

- Design fuel system, fuel piping, and fuel pump;
- Design automatic operating control panel with battery back-up;
- Design float system;
- Design site electrical and lighting plan;
- Design air release valves;
- Provide pump curve, system curve, and operating condition analysis;
- Provide pump and engine specifications; and
- QA/QC of pump and engine submittal.

14th Street Drainage Improvements; Jefferson Parish, LA

Pivotal was retained by Jefferson Parish to provide preliminary and final design phase services for construction plan preparation and construction administration. The major scope of the improvement will include the following:

- As requested by the parish the project scope will extend a 36" down Avenue D to Leo Street as shown in sketch attached. The 36" will tie into the already proposed line to be installed on 14th. We have also added 2-24" to connect Avenue C to 14th street for future continuation. (see Attachment C for the schematic locations of the new drainage system.
- All catch basins to be replaced
- Existing drain line is off of street and new line will be placed off of street
- No lateral pipes Crossing Street on Avenue D.
- Utility conflicts will be addressed. Engineer will contact private companies for their utility locations.

Pritchard Road Extension; Jefferson Parish, LA

Pivotal Engineering is retained by Jefferson Parish to design roadway reconstruction and extension of Pritchard Road. The project scope includes the following:

1. Remove and replace existing 20 ft wide concrete roadway and replace with 26ft

- wide roadway and extend 130 ft to connect Pritchard Road to Sprig Street.
2. Remove and replace existing drainage piping. The design of drainage pipe networks is completed for a 10 years storm period using LADOTD drainage software.
3. Relocated existing street side ditch with a new ditch and box culvert. Drainage ditch, box culvert and junction box is designed for 10 years storm period.
4. Existing 10" and 18" SFM were required to be vertical and horizontal offset.



Design of Drainage Improvements for Labarre Road Railroad Crossing; Jefferson Parish, LA

- *Design*
- *Drainage Analysis & Improvements*
- *Construction Administration*

Pivotal was retained by Jefferson Parish to provide preliminary and final design phase services for design and construction plan preparation of the Labarre Rd. Railroad Crossing Drainage Improvement. The major scope of the improvement includes:

1. The construction of a box at the south west corner of Labarre and the Norfolk railroad; construction of a box at the south east corner of Labarre and the Norfolk railroad; replacement of sidewalk access across the ditch adjacent to the tracks; and provide handicap ramps across the street

from the crossing, due to the tight right of way at the corner. The designer makes sure that the handicap ramp is being built within Parish right of way.

2. The boxes are designed to accommodate all of the existing drain lines in the area in order to preserve current drainage patterns at the crossing.
3. Construction of the box on the east required removal and replacement of ½ of Labarre Road and of the rail road crossing arm.
4. Construction requires deep sheeting, due to proximity of tracks, possibly a coffer dam.
5. Full width of Labarre will be milled and overlaid.



14th Street Drainage Improvements; Jefferson Parish, LA

Pivotal was retained by Jefferson Parish to provide preliminary and final design phase services for construction plan preparation and construction administration. The major scope of the improvement will include the following:

- As requested by the parish the project scope will extend a 36" down Avenue D to Leo Street as shown in sketch attached. The 36" will tie into the already proposed line to be installed on 14th. We have also added 2-24" to connect Avenue C to 14th street for future continuation. (see Attachment C for the schematic locations of the new drainage system.
- All catch basins to be replaced
- Existing drain line is off of street and new line will be placed off of street

- No lateral pipes Crossing Street on Avenue D.
- Utility conflicts will be addressed. Engineer will contact private companies for their utility locations.
- Driveways that are disturbed will have to be replaced
- Geotechnical services not required
- New sidewalk and ADA ramp
- Supplemental Services: Topographical Survey

France Rd. North Paving & Drainage Improvements, New Orleans, LA

Pivotal performed design & construction administration services for France Rd. The project included 1.5 miles of full roadway reconstruction design. The scope of this project is to remove and replace roadway & drainage improvements.

The execution and delivery of this project demonstrates that Pivotal engineer's expertise on the following required criteria of specialized experience and technical competence:

- ✓ Louisiana Standards for Roads & Bridges
- ✓ FHWA, AASHTO, ADA and other Federal, States, & Local Public Works requirements
- ✓ Performance history, competency, responsiveness, cost control, work quality and the ability to meet schedules and deadlines.



Wright Road Improvements; New Orleans, LA

Pivotal Engineering was retained by the City of New Orleans for the design of Wright Road located in New Orleans East. The project entailed the design of a new roadway section, subsurface sewer, water and drainage facilities, the relocation of conflicting utilities, as well as the development of specifications and construction oversight. Pivotal Engineering staff has also been required to provide public coordination, agency approvals, oversee contractor compliance, and represent the Owner at various public meetings. Pivotal performed the following:

- Reviewed the required topographical survey of existing site conditions prior to start of design phase.
- Designed new drainage network for a 10-year return period.
- Designed new gravity sewer collection system to replace existing system that had been in service for more than 40 years.
- Designed new water main and located it on the median.
- Designed new street for tie-in to side streets.
- Coordinated all efforts with various private & public utility companies, state & local agencies, as well as civic & community organizations.

The execution and delivery of this project demonstrates that Pivotal has expertise on the following required criteria of specialized experience and technical competence:

- City of New Orleans General Specifications for Street Paving
- Louisiana Standards for Roads & Bridges
- FHWA, AASHTO, ADA and other Federal, States, & Local Public Works requirements
- Performance history, competency, responsiveness, cost control, work quality and the ability to meet schedules and deadlines.
- Satisfied DBE participation goal of 35%

RR016 BW Cooper, Gert Town Dixon Group C, New Orleans, LA

Pivotal is currently retained by City of New Orleans to provide roadway full reconstruction including subsurface improvements (drainage, sewer and water line improvement). The project entails roadway rehabilitation for nine (9) blocks (3245 ft) in the neighborhoods of B.W. Cooper, Gert Town and Dixon. This design of multiple streets are required to meet rehabilitation goals set by FEMA and CNO and water line replacement program set by S&WB. The project also includes identifying and designing the geometrics of the streets, preparation of capital cost estimates and construction documents for the project.

Pivotal is also responsible for administering the required topographical survey of existing site conditions prior to start of design phase; and for coordinating all efforts with various private & public utility companies, state & local agencies, as well as civic & community organizations. The project is federally funded.



Attachment A

LAPELS License


Louisiana Professional Engineering and Land Surveying Board

Hereby Certifies that

Pivotal Engineering LLC

*has complied with the regulation of this Board and is authorized
to provide or to offer to provide engineering services in the State of
Louisiana contingent upon payment of the annual renewal fee.*

Baton Rouge, Louisiana · 12/20/2012



License Number 5213

Michael J. Davis

Jane E. Bawie *Chairman*

Secretary

Attachment B


Key Staff Licenses



LOUISIANA PROFESSIONAL ENGINEERING AND LAND SURVEYING BOARD

As of 12/06/2018, the Louisiana Professional Engineering and Land Surveying Board (LPELS) has the following information on file:

Mr. Avinash Mehta
1201 Giuffrias Avenue
Metairie, LA 70001

	LOUISIANA PROFESSIONAL ENGINEERING & LAND SURVEYING BOARD (LPELS) 9643 Brookline Avenue, Suite 121 Baton Rouge, LA 70809 Phone (225) 925-6291 www.lapels.com	
	Mr. Avinash Mehta	
License/Certificate Type - Number	Expiration Date	
PE.0035100	03/31/2022	
Status:	Active	

Fold Here →

Cut Here ←

Please be advised that your license must be in "Active" status in order for you to (a) provide or offer to provide engineering or land surveying services in Louisiana or (b) use the words "engineer", "engineering", "land surveyor", "land surveying" or any modification or derivative thereof in your name or in connection with your business or activities in Louisiana. Licensees whose licenses are in "Retired", "Inactive", or "Expired" status are prohibited from engaging in the activities described above in items (a) and (b).


LA R. S. 37:689 requires firms practicing or offering to practice engineering or land surveying in the state of Louisiana to be licensed by the Board prior to offering such services.



LOUISIANA PROFESSIONAL ENGINEERING AND LAND SURVEYING BOARD

As of 8/12/2021, the Louisiana Professional Engineering and Land Surveying Board (LPELS) has the following information on file:

Mr. Yoseph Yemane Shifare
63 Eugenie Court
New Orleans, Louisiana 70131

	LOUISIANA PROFESSIONAL ENGINEERING & LAND SURVEYING BOARD (LPELS)	
	9643 Brookline Avenue, Suite 121 Baton Rouge, LA 70809 Phone (225) 925-6291 www.lapels.com	
Mr. Yoseph Yemane Shifare		
License/Certificate Type - Number	Expiration Date	
PE.0042747	03/31/2023	
Status: Active		
<p>Please be advised that your license must be in "Active" status in order for you to (a) provide or offer to provide engineering or land surveying services in Louisiana or (b) use the words "engineer", "engineering", "land surveyor", "land surveying" or any modification or derivative thereof in your name or in connection with your business or activities in Louisiana. Licensees whose licenses are in "Retired", "Inactive", or "Expired" status are prohibited from engaging in the activities described above in items (a) and (b).</p> <p>LA R. S. 37:689 requires firms practicing or offering to practice engineering or land surveying in the state of Louisiana to be licensed by the Board prior to offering such services.</p>		

Print and keep the following information for your record or verification. The pocket card may also be printed on card stock or laminated to keep with you as license/certificate verification.

Disclaimer


All information provided by LPELS on this web page, and on its other web pages and internet sites, is made available to provide immediate access for the convenience of interested persons. While LPELS believes the information to be reliable, human or mechanical error remains a possibility, as does delay in the posting or updating of information. Therefore, LPELS makes no guarantee as to the accuracy, completeness, timeliness, currency, or correct sequencing of the information. Neither LPELS, nor any of the sources of the information, shall be responsible for any errors or omissions, or for the use or results obtained from the use of this information. Other specific cautionary notices may be included on other web pages maintained by LPELS.



LOUISIANA PROFESSIONAL ENGINEERING AND LAND SURVEYING BOARD

As of 3/21/2022 the Louisiana Professional Engineering and Land Surveying Board (LPELS) has the following information on file:

Mr. Bassam Abdallah Mekari
1515 Poydras Street, Suite 1875
New Orleans, Louisiana 70112

	LOUISIANA PROFESSIONAL ENGINEERING & LAND SURVEYING BOARD (LPELS)	
	9643 Brookline Avenue, Suite 121 Baton Rouge, LA 70809 Phone (225) 925-6291 www.lapels.com	
Mr. Bassam Abdallah Mekari		
License/Certificate Type - Number	Expiration Date	
PE.0031801	09/30/2022	
Status: Active		
<p>Please be advised that your license must be in "Active" status in order for you to (a) provide or offer to provide engineering or land surveying services in Louisiana or (b) use the words "engineer", "engineering", "land surveyor", "land surveying" or any modification or derivative thereof in your name or in connection with your business or activities in Louisiana. Licensees whose licenses are in "Retired", "Inactive", or "Expired" status are prohibited from engaging in the activities described above in items (a) and (b).</p> <p>LA R. S. 37:689 requires firms practicing or offering to practice engineering or land surveying in the state of Louisiana to be licensed by the Board prior to offering such services.</p>		

Fold Here

Cut Here

Print and keep the following information for your record or verification. The pocket card may also be printed on card stock or laminated to keep with you as license/certificate verification.

Disclaimer


All information provided by LPELS on this web page, and on its other web pages and internet sites, is made available to provide immediate access for the convenience of interested persons. While LPELS believes the information to be reliable, human or mechanical error remains a possibility, as does delay in the posting or updating of information. Therefore, LPELS makes no guarantee as to the accuracy, completeness, timeliness, currency, or correct sequencing of the information. Neither LPELS, nor any of the sources of the information, shall be responsible for any errors or omissions, or for the use or results obtained from the use of this information. Other specific cautionary notices may be included on other web pages maintained by LPELS.



LOUISIANA PROFESSIONAL ENGINEERING AND LAND SURVEYING BOARD

As of 12/06/2018, the Louisiana Professional Engineering and Land Surveying Board (LPELS) has the following information on file:

Mr. James Edward Amodeo
1511 Dublin Street
New Orleans, LA 70118

	LOUISIANA PROFESSIONAL ENGINEERING & LAND SURVEYING BOARD (LPELS)	
	9643 Brookline Avenue, Suite 121 Baton Rouge, LA 70809 Phone (225) 925-6291 www.lapels.com	
Mr. James Edward Amodeo		
License/Certificate Type - Number	Expiration Date	
PE.0036489	03/31/2022	
Status: Active		
<p>Please be advised that your license must be in "Active" status in order for you to (a) provide or offer to provide engineering or land surveying services in Louisiana or (b) use the words "engineer", "engineering", "land surveyor", "land surveying" or any modification or derivative thereof in your name or in connection with your business or activities in Louisiana. Licensees whose licenses are in "Retired", "Inactive", or "Expired" status are prohibited from engaging in the activities described above in items (a) and (b).</p> <p>LA R. S. 37:689 requires firms practicing or offering to practice engineering or land surveying in the state of Louisiana to be licensed by the Board prior to offering such services.</p>		

Print and keep the following information for your record or verification. The pocket card may also be printed on card stock or laminated to keep with you as license/certificate verification.

Disclaimer


All information provided by LPELS on this web page, and on its other web pages and internet sites, is made available to provide immediate access for the convenience of interested persons. While LPELS believes the information to be reliable, human or mechanical error remains a possibility, as does delay in the posting or updating of information. Therefore, LPELS makes no guarantee as to the accuracy, completeness, timeliness, currency, or correct sequencing of the information. Neither LPELS, nor any of the sources of the information, shall be responsible for any errors or omissions, or for the use or results obtained from the use of this information. Other specific cautionary notices may be included on other web pages maintained by LPELS.



LOUISIANA PROFESSIONAL ENGINEERING AND LAND SURVEYING BOARD

As of 3/21/2022 the Louisiana Professional Engineering and Land Surveying Board (LPELS) has the following information on file:

Mr. John Adam Mekari
438 Highland Trace Drive
Baton Rouge, Louisiana 70810

	LOUISIANA PROFESSIONAL ENGINEERING & LAND SURVEYING BOARD (LPELS)	
	9643 Brookline Avenue, Suite 121 Baton Rouge, LA 70809 Phone (225) 925-6291 www.lapels.com	
Mr. John Adam Mekari		
License/Certificate Type - Number	Expiration Date	
PE.0025415	09/30/2023	
Status: Active		
<p>Please be advised that your license must be in "Active" status in order for you to (a) provide or offer to provide engineering or land surveying services in Louisiana or (b) use the words "engineer", "engineering", "land surveyor", "land surveying" or any modification or derivative thereof in your name or in connection with your business or activities in Louisiana. Licensees whose licenses are in "Retired", "Inactive", or "Expired" status are prohibited from engaging in the activities described above in items (a) and (b).</p> <p>LA R. S. 37:689 requires firms practicing or offering to practice engineering or land surveying in the state of Louisiana to be licensed by the Board prior to offering such services.</p>		

Print and keep the following information for your record or verification. The pocket card may also be printed on card stock or laminated to keep with you as license/certificate verification.

Disclaimer


All information provided by LPELS on this web page, and on its other web pages and internet sites, is made available to provide immediate access for the convenience of interested persons. While LPELS believes the information to be reliable, human or mechanical error remains a possibility, as does delay in the posting or updating of information. Therefore, LPELS makes no guarantee as to the accuracy, completeness, timeliness, currency, or correct sequencing of the information. Neither LPELS, nor any of the sources of the information, shall be responsible for any errors or omissions, or for the use or results obtained from the use of this information. Other specific cautionary notices may be included on other web pages maintained by LPELS.



LOUISIANA PROFESSIONAL ENGINEERING AND LAND SURVEYING BOARD

As of 8/12/2021, the Louisiana Professional Engineering and Land Surveying Board (LPELS) has the following information on file:

Mr. Tarek Elnaggar
192 Forest Oaks Drive
New Orleans, Louisiana 70131

	LOUISIANA PROFESSIONAL ENGINEERING & LAND SURVEYING BOARD (LPELS)	
	9643 Brookline Avenue, Suite 121 Baton Rouge, LA 70809 Phone (225) 925-6291 www.lapels.com	
Mr. Tarek Elnaggar		
License/Certificate Type - Number	Expiration Date	
PE.0023832	03/31/2023	
Status: Active		
<p>Please be advised that your license must be in "Active" status in order for you to (a) provide or offer to provide engineering or land surveying services in Louisiana or (b) use the words "engineer", "engineering", "land surveyor", "land surveying" or any modification or derivative thereof in your name or in connection with your business or activities in Louisiana. Licensees whose licenses are in "Retired", "Inactive", or "Expired" status are prohibited from engaging in the activities described above in items (a) and (b).</p> <p>LA R. S. 37:689 requires firms practicing or offering to practice engineering or land surveying in the state of Louisiana to be licensed by the Board prior to offering such services.</p>		

Print and keep the following information for your record or verification. The pocket card may also be printed on card stock or laminated to keep with you as license/certificate verification.

Disclaimer


All information provided by LPELS on this web page, and on its other web pages and internet sites, is made available to provide immediate access for the convenience of interested persons. While LPELS believes the information to be reliable, human or mechanical error remains a possibility, as does delay in the posting or updating of information. Therefore, LPELS makes no guarantee as to the accuracy, completeness, timeliness, currency, or correct sequencing of the information. Neither LPELS, nor any of the sources of the information, shall be responsible for any errors or omissions, or for the use or results obtained from the use of this information. Other specific cautionary notices may be included on other web pages maintained by LPELS.



LOUISIANA PROFESSIONAL ENGINEERING AND LAND SURVEYING BOARD

As of 12/06/2018, the Louisiana Professional Engineering and Land Surveying Board (LPELS) has the following information on file:

Mr. Sundiata Milton Marcelin
5607 Baccich Street
New Orleans, LA 70122

	LOUISIANA PROFESSIONAL ENGINEERING & LAND SURVEYING BOARD (LPELS)	
	9643 Brookline Avenue, Suite 121 Baton Rouge, LA 70809 Phone (225) 925-6291 www.lapels.com	
Mr. Sundiata Milton Marcelin		
License/Certificate Type - Number	Expiration Date	
PE.0038589	09/30/2022	
Status: Active		
<p>Please be advised that your license must be in "Active" status in order for you to (a) provide or offer to provide engineering or land surveying services in Louisiana or (b) use the words "engineer", "engineering", "land surveyor", "land surveying" or any modification or derivative thereof in your name or in connection with your business or activities in Louisiana. Licensees whose licenses are in "Retired", "Inactive", or "Expired" status are prohibited from engaging in the activities described above in items (a) and (b).</p> <p>LA R. S. 37:689 requires firms practicing or offering to practice engineering or land surveying in the state of Louisiana to be licensed by the Board prior to offering such services.</p>		

Fold Here

Cut Here

Print and keep the following information for your record or verification. The pocket card may also be printed on card stock or laminated to keep with you as license/certificate verification.

Disclaimer


All information provided by LPELS on this web page, and on its other web pages and internet sites, is made available to provide immediate access for the convenience of interested persons. While LPELS believes the information to be reliable, human or mechanical error remains a possibility, as does delay in the posting or updating of information. Therefore, LPELS makes no guarantee as to the accuracy, completeness, timeliness, currency, or correct sequencing of the information. Neither LPELS, nor any of the sources of the information, shall be responsible for any errors or omissions, or for the use or results obtained from the use of this information. Other specific cautionary notices may be included on other web pages maintained by LPELS.



LOUISIANA PROFESSIONAL ENGINEERING AND LAND SURVEYING BOARD

As of 8/12/2021, the Louisiana Professional Engineering and Land Surveying Board (LPELS) has the following information on file:

Mr. Bryan Benjamin Smith
2411 Richland Avenue, Apt. 231
Metairie, Louisiana 70001

	LOUISIANA PROFESSIONAL ENGINEERING & LAND SURVEYING BOARD (LPELS)	
	9643 Brookline Avenue, Suite 121 Baton Rouge, LA 70809 Phone (225) 925-6291 www.lapels.com	
Mr. Bryan Benjamin Smith		
License/Certificate Type - Number	Expiration Date	
PE.0043843	03/31/2022	
Status: Active		
<p>Please be advised that your license must be in "Active" status in order for you to (a) provide or offer to provide engineering or land surveying services in Louisiana or (b) use the words "engineer", "engineering", "land surveyor", "land surveying" or any modification or derivative thereof in your name or in connection with your business or activities in Louisiana. Licensees whose licenses are in "Retired", "Inactive", or "Expired" status are prohibited from engaging in the activities described above in items (a) and (b).</p> <p>LA R. S. 37:689 requires firms practicing or offering to practice engineering or land surveying in the state of Louisiana to be licensed by the Board prior to offering such services.</p>		

Fold Here

Cut Here

Print and keep the following information for your record or verification. The pocket card may also be printed on card stock or laminated to keep with you as license/certificate verification.

Disclaimer

All information provided by LPELS on this web page, and on its other web pages and internet sites, is made available to provide immediate access for the convenience of interested persons. While LPELS believes the information to be reliable, human or mechanical error remains a possibility, as does delay in the posting or updating of information. Therefore, LPELS makes no guarantee as to the accuracy, completeness, timeliness, currency, or correct sequencing of the information. Neither LPELS, nor any of the sources of the information, shall be responsible for any errors or omissions, or for the use or results obtained from the use of this information. Other specific cautionary notices may be included on other web pages maintained by LPELS.

PIVOTAL ENGINEERING, LLC

3925 N. I-10 SERVICE ROAD W., SUITE 109R

METAIRIE, LA 70002

OFFICE: 504-799-3653

FAX: 504-799-3654